The Registere: Booke
of the
Lands and Houses
in the
Newtowne

1635

GIFT OF
SEELEY W. MUDD
and
GEORGE I. COCHRAN MEYER ELSASSER
DR. JOHN R. HAYNES WILLIAM L. HONNOLD
JAMES R. MARTIN MRS. JOSEPH F. SARTORI
to the
UNIVERSITY OF CALIFORNIA
SOUTHERN BRANCH



JOHN FISKE

This book is DUE on the last date stamped below

SOUTHERN BRANCH,
UNIVERSITY OF CALIFORNIA,
LIBRARY,
LOS ANGELES, CALIF.

THE REGISTER BOOK

OF THE

LANDS AND HOUSES IN THE "NEW TOWNE"

AND

THE TOWN OF CAMBRIDGE

WITH

THE RECORDS OF THE PROPRIETORS OF THE COMMON LANDS

BEING THE RECORDS GENERALLY CALLED

"The Proprietors' Records"

PRINTED BY ORDER OF THE CITY COUNCIL UNDER THE DIRECTION OF THE CITY CLERK

CAMBRIDGE, 1896

84378



University Press:
John Wilson & Son, Cambridge, U. S. A.

F
74
C1C1

1-24-27
dC

PREFACE.

In recent years many cities and towns in this country, more especially in New England, have become interested in collecting and preserving historical data. Communities which have not been indifferent to progress in other matters have evinced a strong desire to gather the scattered threads of historic value, cherishing the hope that from the tangled skein might be evolved the story of a people's worth.

In cities and towns which possess abundance of material for civic pride, this spirit has become a settled policy and the printer's art is being freely used to perpetuate the records of the past.

Fiske 1926.

For many years past, the necessity of copying and preserving in some permanent form the early records of the Town of Cambridge was evident to any person who had occasion or desire to scrutinize the original records.

That this City possesses records which have successfully survived the occurrences of two hundred and sixty years is indeed a source of congratulation, but an examination of the pages reveals the ravage of time, and the probability that in a few years practical use of these records will be impossible.

Mr. Walter W. Pike, late City Clerk, was fully cognizant of the need of preservative action, and requested of the City

Council authority to commence the work of copying and printing. This request met with a hearty response, as is hereafter recited, and the work was begun with an ardor and interest which bespoke its rapid and successful completion.

By the death of Mr. Pike, however, the task of continuing a work which had been so well begun necessarily fell upon his successor in office.

In his inaugural address, delivered January 1, 1894, His Honor, Mayor Bancroft, recommended that the expediency of publishing the old Records of Newtowne and the Town of Cambridge, together with the Records of the Proprietors of Common Lands, be considered by the City Council. Acting upon this recommendation, the matter was intrusted to the Committee on Printing for that year, — Aldermen Bleiler and James, and Councilmen Reid, Allen, and Whitmore. This Committee, believing that preservation in type of these old records of the early town was of paramount importance, and after careful deliberation, reported favorably, as the following order passed by the City Council on March 15, 1894, at its request, will show, viz.: —

"*Ordered:* That the City Clerk be authorized to prepare a printer's copy of the Proprietors' Records of Cambridge suitable for publication, and at an expense not exceeding the sum of five hundred dollars, the same to be charged to the appropriation for Incidental Expenses."

Under the direction of Mr. Pike, then City Clerk, the task of preparing a correct copy of the Records of the Proprietors was immediately commenced.

The printer's copy from the pages of the original record was prepared by Miss Sarah S. Jacobs of this City. Her great experience and knowledge of old town methods rendered her familiar with the demands of the work, while her intelligence and readiness in deciphering the old manuscript insured a correct translation of the original text. Entirely in sympathy with the project of printing the old records of Cambridge, the preparation of the copy, laborious and irksome though it was, has been on her part largely a labor of love, — a fact conclusively proven by a careful examination of these pages.

Besides the preparation of the printer's copy, and of the indexes, Miss Jacobs has also read and compared the pages of proof matter, — no small task when it is known that every word has been scanned in order that not a letter or punctuation-mark should differ from the original manuscript.

Before the close of the year 1894 the copy was completed, and on May 15, 1895, Mayor Bancroft approved an order of the City Council, authorizing the City Clerk to cause to be printed one thousand copies.

A contract for printing was executed with the "University Press" of this City, and the work has been steadily pushed to completion. The excellent typographical appearance of these pages is due to the foresight and skill of the members of this printing-establishment, who have suggested freely of their knowledge during the progress of the work.

The original Records of the Proprietors are contained in three volumes. The first volume embraces the period from 1634 to 1741, and contains a few detached records as late as 1808.

There is also a separate record at the end of the volume, extending from 1636 to 1697. The second volume embraces the period from 1751 to 1773. The third volume embraces the period from 1784 to 1829.

In 1841, by order of the Selectmen, a transcript of the original records was made by Rev. Lucius R. Paige, then Clerk of the Town. This copy has been of very great assistance in the compilation of the present volume, although its value as a literal transcript is diminished on account of its modern orthography.

For a clearer understanding of the scope of this work, and of the signs used in printing, the following explanatory remarks are made. It has been the intention to present in this volume *all* and the *same* information which a perusal of the manuscript would present to the reader. No attempt has been made to modernize the text, or to make corrections of any description. From page 1 to page 391, the book is a reproduction of the originals, except the introduction of the title, paging, and explanatory marks and foot-notes.

Throughout this volume the dates of the entries do not appear consecutively in all cases, but the dates are published in the exact order in which they appear in the originals. It has not been deemed advisable to place them in consecutive order, except when such order was in agreement with the original text.

The figures at the top of the pages indicate the paging of the transcript. The heavy figures enclosed in brackets represent the paging of the original book in its present condition.

The title "Proprietors' Records" has been used, in the belief that the appearance of the book would be thereby improved.

Brackets enclosing a blank space, thus, [ ], signify that something is missing from, or illegible in the original. Carets, ʌ, show that a letter or letters in a word are missing. Whenever a star, *, appears on a page it refers to a foot-note on that page.

In the original records, pages 115, 116, 158, 159, 160, 290, and 291 are blank, and no corresponding heavy figures in brackets appear in the transcript, nor is there an explanatory foot-note. Page 171 is repeated both in the original and in the copy. With these exceptions any changes from the rules herein stated have been noted in foot-notes and indicated by stars.

On page 367 is printed what is marked as page 30 of the original Volume No. 2. This placing agrees with the manuscript as it *now* exists, although there is a doubt of its correctness.

With these explanatory remarks, it is believed that an intelligent perusal of the volume is within the reach of the reader.

EDWARD J. BRANDON,
City Clerk.

Commonwealth of Massachusetts.

MIDDLESEX, SS.

CAMBRIDGE, March 28, 1896.

I, Edward J. Brandon, Clerk of the City of Cambridge, hereby certify that the following, beginning with page 1, and ending with page 391, is a true and correct copy of the Records, known as the Proprietors' Records of the Town of Cambridge, except that the title, paging, and explanatory marks and notes have been added in the printed volume; and I further certify that all of said records which are in the possession and custody of the City Clerk are contained in this volume.

EDWARD J. BRANDON,
City Clerk.

Subscribed and sworn to,
Before me

SEAL.

WILLIAM A. BANCROFT,
Notary Public.

The Regestere: Boke of the
Lands and Howses in
the Newtowne
1635

This Book belongs to the Town
of Cambridge 1635

The Regestere Booke of the Lands and Howſes in the Newtowne 1635

The Or^ of Court April the 1. 1634.

[1] It was ordred the Conſtable and ffower moore of the cheife Inhabetants of Every Towne to bee choſſen by all the ffreemen ther: at some Meetinge wth the advice of ſome one or moore of the nex Aſſiſtants ſhall make a ſurueyinge of the Houſes backſids Corne ffeilds Moweing Grounds and other lands Improued or incloſſed or grannted by ſpeciall order of Court of Every ffree Inhabetant ther and ſhall enter the ſame in abooke fairely written in woords att length and not in ffiguers wth the ſeuerall bounds and quantities by the neereſt eſtemacon and shall delliuer a Tranſcript therof into the Court ^ in ſix monthes now next enſueinge and the [ ] entred and recorded ſhalbee a ſufficient [ ] to every ſuch ffree Inhabetant his and [ ] and aſſignes of ſuch eſtate of Inheretanc [ ] shall haue in anny houſes lands or ffrancke [ ] the like Courſe to bee tacken for aſſuerants [ ] ^nd towneLotts of all ſuch as ſhalbee [ ] ^anchiſſed and every ſale or grant [ ] or Lotts as ſhalbee ffrom tyme to [ ] into the ſaid booke by the ſd Conſtable [ ] ^abetants or ther ſuckſeſors whoe ſhalbe [ ] ^pon death or remouall for wch entry [ ] ſhall pay ſix pence and the like ſome [ ] ^erof vnder the hands of the ſd ſurvey ^ [ ] of ^hem.

[ ] ^der of Court March 4th 1634.

[ ] ordred that the order of Court made [ ] affuering of Lands [ ] ^neLo^s for ffreemen ſhall fforthwth ^e put in E^ecution and that thoſe wch are nott ^reemen that haue taken or ſhall heerafter take [ ] oathes reſpectivly ſhall haue the ſame affuer^ts of land as in that order is provided ffor ^reemenn

Att A Gennerall Meetinge of the 3d of ^br 1634 of the whole Towne it was ordred ^at ffower men ſhould be Choffen acording to ^er of Court to joyne wth the Conſtable to ^cute the ſame about enfueringe of land Soe ther [ ] then choffen to joyne wth ^ ames Omſted Conſtable

^ohn Beniamen ^aniell Deniſon

^drew Warner William Spencer ^d theſe ffive or the Maior part of them ſhall [ ] Every ffirſt Monday in the Morneinge at [ ] of a bell that thoſe wch deſier to haue ther ^nds entred may repaire theither to the Conſtables hof

[ ] ^ames are vnder ſubſcribed beeinge Choſen [ ] ^wtowne doe acordng to the ordr [ ] ^ouſes and lands of the Inha^ [ ] apointed for that purpoſe.

May the ffirſt 1635

[2] THOMAS DUDLY Eſquire one Dwelinge Houſe with other out houſes in the newtowne with gardens & bakſyds conteyinge one halfe accar of grownd more or les: water ſtreet one the ſoutheaſt: Marſh lane one the ſouthweſt Richard Lord one the northweſt & Mathew Allen one northeaſt

More in the neck of land three ſcore & three accars or thereabouts: Samuell Dudly one the northweſt Comon pale one the northeaſt Richard Goodma^ one the ſoutheaſt & the hyway to the oyſter banke one the ſouthweſt

More one the other ſyd of the Riuer one hundreth accars Comon Marſh one the noreaſt & ſoutheſt Steeven Po^ & Samuell Wakman one the ſouthweſt

JOHN HAYNES Eſquire in [ ] Towne one houſe with ou [ ] ^arden & Court yard [ ] of grownd more or l^ [ ] ſtreet one the ſouth w^ [ ] Whearas Rich Saltonſtall rep^ [ ] it is now to bee entrd the Market place [ ] [ ] ^pringe ſtreet one the no^ [ ] & Thomas Spencer one the nor weſt.

More in weſt end one [ ] with ſix accars of [ ] [ ] or les: Will Butler nor^ [ ] John Clarke nor weſt [ ] hyway to wattertowne [ ] the ſouthweſt & northea^

More in the necke of land [ ] ſcore & three accars or [ ] abouts Daniell Deniſon no^ weſt the hyway to the oyſter ban^ ſouthweſt: widow Muſt one the ſouth eſt: the Comon pale one the northeaſt

More in the greate Marſh [ ] & fiue accars more or [ ] Spencer norweſt [ ] ſouthweſt: Will [ ] John Steile nor^ [ ]

More in [ ]
ac^ [ ]
Go [ ]
we [ ]

May the first 1635

[2] Moore in the Ox Marſh fiue ackers moore or les: Charles River one Southweſt Comon Pales northweſt Antho: Gouldbey one the northeaſt William Weſtwood one the southeaſt

THOMAS HOOKER In the Towne one Houſe wth garden and backſide aboute one Roode William Peintrey one the northweſt Cow yard lane one the north east ffeeild lane one the Southeaſt Brayntree ſtreet one the Southweſt

Moore in Cow yard Rowe one Cow houſe and yeard about one acker William Peintrey one northweſt the Comon on the northeaſt George Steele one the ſoutheaſt Cow yard lane one the ſouthweſt

More in Wigwam necke aboute fiue ackers Samuell stone on the northeast william Westwood on the ſoutheast Symon Broadstreete on the ſouthwest Mathew Allen on the northeast.

More in the Longe marsh about three ackers George Steell on the ſouth [ ] William Goodwin on the ſouth [ ] Symon Sackett on the northeast [ ] Wadſworth on the north weast.

^AMUELL STONE in the Towne one dwellinge houſe wth other out houſes wth ^den and backside about a roode Symon Brodstreete on the north east. Tymothy ^nly on the ſoutheast Thomas Beale [ ] the South weast Wood street on ^e north west.

[ ] the Towne on garden about halfe a roode the meetinge houſe on the ſoutheast Symon sacket on the ſouthwest James Enſigne on the northwest Springe Street northeast.

[ ] in Wigwam necke about fowre ackers Thomas ^ooker on the ſouthwest George Steell on [ ] ſoutheast William Wadſworth on the north [ ] Mathew Allen northwest.

[ ] ^w yard Row about one acker Hester Muſſe [ ] Daniell Denison on the north [ ] marsh on the Southwest and [ ]

[ ] ackers stephen
[ ] ^iuer on the ſouth
[ ] east Mathew
[ ]

May the first 1635

[3] JOHN WHITTE in Cowyard row one dwellinge houſe wth other out houſes wth bake ſides and garden about three roods William goodwin on the northeast William Wadſworth on the ſoutheast backe Lane on the ſouthwest [ ] Hopkins on the north West.

Moore in Cowyard row abote three roods Braintry street highway on the ſouth west Cowyard Lane on the northeast ffeild Lane on the northwest John Clarke on the ſoutheaste

Moore in old ffeild about two ackers and a halfe John Tallcott on the northwest the high way to the oyster Bancke on the ſouthwest the Swamp on the ſoutheast the Comon palle on the northeast.

Moore in old feild about one acker and a roode Abraham Morrall on the west George Steelle on the east John Steell on the north the Swamp on the ſouth.

Moore in the old feild about one acker and arood Matheww Allen on the ſoutheast Andrew Warner on the northeast the Swamp on the northwest William Goodwin on the Southwest

Moore in Longe Marsh hill about one acker Mathew Allen on the northwest Thom$_{\wedge}$ on the ſoutheast Thomas Hooker on [ ] ſouth-west the high way to the oyster ba$_{\wedge}$ on the north east

Moore in the necke of Land about thirteene ac$_{\wedge}$ and a halfe William Wadſworth on the no$_{\wedge}$ west William Lues on the ſouthwes$_{\wedge}$ William spenser on the ſouth east [ ] high way to the oyster bancke on the no$_{\wedge}$ east

Moor in the greate Marsh aboute eleuen ack$_{\wedge}$ William Spenſer on the ſouth the oys$_{\wedge}$ Bancke bey on the east Thomas Hea$_{\wedge}$ on the north John Tallcott on the west

More in Long marsh about three acers and a rood [ ] Tallcott on the north symon Brodstre$_{\wedge}$ [ ] the west Thomas Hoſmer on the ſou$_{\wedge}$ William Goodwin on the east

Moore in oxe Marsh about one acker and ar$_{\wedge}$ Mathew Allen on the south east William Wadſworth on the northwest Charles R$_{\wedge}$ on the ſouth west the Creeke on the [ ] east

Moore in Cow yard Row about halfe aroode [ ] Dudly ſouth-east Willia Lewis ſouthweſt and norw$_{\wedge}$ [ ] on the northeast

TYMOTHY TOMLINS on the other [ ] tenn ackers
p tinge be$_{\wedge}$]
the greate [ ]
Symon [ ]
South w$_{\wedge}$]

May the ffirst 1635

[4] WILLIAM SPENCER in the towne one dwellinge houſe wth other out howſes and a garden and Backſide about one roode John Pratt ſoutheast Spring street on the ſouthwest Creeke Lane northwest

Moore in old feild about ffiue acers and a halfe William Wadſworth on the north west Stephen hart on the Southwest The high way to the Comon pale on the ſoutheast Andrew Warner on the north east

Moore on Smale Lott hill about three acers Common pales on the north east High Way to the Common pales on the northwest John Clarke on the ſouthwest Guy Banbricke on the ſoutheast

Moore in the necke about ſeuen acers John Whight on the northwest Thomas Spencer on the ſouthwest James Olmstead ſouthwest Thomas ſpencer northeast

Moore in Longe Marsh about fiffteen acers Joſeph Readinges on the northeast Charles Riuer on the ſouthwest John Haines Eſqr: on the ſouth east Samuell Dudley on the north east

Moore in great Marsh about nine acers William Westwood on the northeast the oyster Bancke Bey on the ſouth^east William Goodwin on the ſouth west John Tallcott on the northwest

Moore in the greate Marsh about two acers John White on the northeast the oyster Bancke Bey on the ſoutheast Abraham Morrill on the ſouthwest John Tallcott northeast

Moore in the greate Marsh about two acers Daniell Patricke on the east Charles riuer on the ſouth Stephen Hart on the west Edward Stebbin on the north

[ ] West end one houſe wth other [ ] ^ouſes garden Backside and other [ ] ^bout three acers Andrew W^
[ ] Thomas Hoſmer
[ ] high way to
[ ] east the
[ ]

May the first 1635

[5] More by the pine Swampe about six acers the Comm on the ſouth west and ſouth east John Hopkins on the north east The pine Swamp on the north east

Moore in Cowyard row about one rood Samuell Stone South east and ſouth west Will Lues northeast and northwest

JOHN PRATT in the Towne one houſe wth a garden & Backside about one rood Sam Greenhill ſoutheast ſpringe Streete Southwest Will Spencer northwest Creeke Lane northeast

Moore in Westend about Three acers and a halfe Thomas Hofmer on the foutheast and John Talcott northwest The high way to Watertowne on the northeast Anthony Coldbey on the fouthwest

Moore by the pine Swampe about fiue acers John Hopkinds on the foutheast the hither pine fwampe on the fouthwest Anthony Colby north west the farther pine Swamp on the northeast

THOMAS SPENSER in the Towne one houfe wth a garden plott and Backside about one roode John Haynes Esqr on the fouth east Long streete fouthwest Creeke Lan^ northwest fpringe street northeast.

Moore in fmalle Lott hill about two acers Richard Lord fouthwest Sam Dudley one the fout^ east Nathaniell Richards northeast the hi^ way to the Com pale northwest.

Moore in the necke about one acer the high way to the oyster Banke one the northeast John White northwest Will fpen^ fouthwest James Omstead foutheast

Moore in the fame necke about one acer John White northwest John Pri^ [ ] west James Olmsteed north^ [ ] Spencer northwest.

June 4th 1635

[6] JOSEPH MYGATT about the pine fwamp one houfe and about ffowre acers the Common on the northwest and and fouthwest and fouth-east the pine fwampe on the north east.

WILLIAM WESTWOOD in the Towne one houfe and Backside about half a rood Thomas fisher on the fouthwest Doller Dauis on the north west Longe street on the northeast Crooked street on the foutheast.

Moore In the Towne, one Lott about a rood to fett a houfe on James olmstead on the foutheast Cowyard Lane on the north east Woodstreete on the north west and Braintry streete on the fouth west.

This lott fforfeited.

Moore In Cowyard row about one acer James olmstead on the fouth east the Comon on the northeast the high way to the Common on the northwest and Cowyard Lane on the fouthwest.

Moore In Wigwam Necke about Two acers James Olmstead on the northeast John Haynes Esqur on the ſouth east George Steell on the ſouth west Charles Riuer on the northwest

Moore In the Necke aboute ſeuen and Twenty acers Richard Goodman on the northwest the Common pales on the northeast John Tallcott on the ſoutheast and the high Way to the oyster Bancke on the ſouthwest.

Moore In oxe Marsh about Two acers John Seelle on the ſouth-east Charles Riuer on the ſouthwest ^hn Haynes Esqur on the north-west ^ew warner northeast.

June 4. 1635

[7] More In the Longe Marsh about ſix acers and a halfe George Steell northeast Will Goodwin ſoutheast and ſouth west Thomas Hooker northwest

Moor In the greate Marsh about Twenty fowre acers Will Spencer ſouth west The oyster Banck Bey on the ſouth east John TalCott on the northeast Atterton Hough northwest

---

JAMES OLMSTEADE in the Towne one houſe and backeſide aboute halfe a Roode Will Westwood northwest Cowyard Lane on the north-east Will Pantrey on the ſoutheast Braintry Street on the ſouth west.

More In Cowyard Row one houſe and aboute one acer Will West-wood on the northwest Cowyard Lane on the ſouth west Will Pentry one the ſouth east The Common on the northeast.

Moore In old feild about fowre acers Daniell Patricke on the northwes^ and northeast Daniell Deniſon on the ſoutheast the High Way to the oyster Bancke on the ſouthwest

Moore In Wigwam Necke about one acer Syoman Broadstreet on the north east Nicholas Olmstead on the ſouth east Will Westwood ſouthwest Charles Riuer on the northwest.

Moore In the necke about Two and Twenty Acers and ahalfe Andrew Warner ſouth east John Clarke ſouthwest William Spenſer north west the highway to the oyster Bancke on the north

Moore In the oxe Mash about Two acers Will Goodwin ſouth-east Charles riu^ ſouthwest Edward Steebin north [ ] the Creeke north east

June 4 1635

[8] Moore In the Longe Marsh about fiue acers halfe Samuell Dudley on the ſouthwest Will Goodwin on the northeast

Moore In the great marsh about ninteen acers Richard Webb on the west the oyster Bancke Bey on the ſouth Daniell Deniſon on the east Edward Stebin on the north

---

NICHOLAS OLMSTEAD in the towne one Lott for a houſe about a rood for a backside Crooked Street on the north west & northeast Joſeph Readinges and Nathaniell Richards on the ſouthwest feild Lane on the ſoutheast

Moore In Wigwam Necke about one acer Symond Broadstreet on the northeast John Haynes Esqu on the ſouth east William Westwood on the ſouth west and James Olmstead on the northwest

---

WILLIAM BUTTLER In Westend one houſe and about one acer John haynes Esqr on the West the Burimge place on the north Symond Broadstreete on the east and the high way to Water Towne on the ſouth west

More In ſmale Lott hill About Two acers Samuell dudley on the ſoutheast John Steelle on the northeast Richard Buttler on the north west the high way to the oyster bancke on the ſoutheast.

Moore In the Long Marsh about three Roods Richard Goodman northeast William Goodwin ſouthest John Talcott ſouthwest Richard Buttler northwest

^oore In the greate Marsh aboute Two acers and ahalfe Will Wadſworth ſouthwest the oyster Banke bey ſouth east Richard Buttler on the northeast Atter Hough on the north west

June the 4 1635

[9] JOHN BRIDG one houſe and bakſyd of halfe aroode more or les marſh lane one the ſouthweſt watter ſtreet northweſt Thomas ffiſher eaſt Dollard Dauis norest

more In longe marſh one acar and one rood Thomas Hoſmer north William Goodwin Eaſt John Steile ſouth Symon Bradſtret weſt

more In the great marſh ſower acars & three roodes William Lewis weſt Charles Riuer ſouth Anthoney Colby eaſt Thomas Hoſmer north

more In the neck six acars William Lewis weſt the hyway to the oyſterbank north Anthoney Colby eaſt John Haynes Eſquire ſouth

more Upon the weſt ſyd of Charles Riuer Three ſkore & fiftene acars Charls Riuer eaſt Dollard Dauis ſoutheaſt the hyway to the Comon one the weaſt & ſouth

---

DOLLARD DAUIS one houſe lot of halfe a rood more or les watter-ſtreet norwest John Bridg ſouthwe ^ Willam Andrews northeſt Will ^ Weſtwood eaſt

more Upon the weſt ſyd of Charls Riuer Twenty & fiue acars Charls Riuer one the eaſt Symon willard ſouth John Bridg north the Comon ſouthwast

---

SYMON WILLARD Upon the West ſyd of Charls Riue ^ one hundreth accars of land with one houſe ther Upon. Cha ^ Riuer one the eaſt Dolard Dauis one the north Boſton bownds one the ſouth the Comon one the ſowthweſt

June the 4 : 1635

[10] JOHN BENIAMIN one houſe & lot of land in weaſt end Conteyninge ſix Accars more or leſ Charls Riuer Upon the ſouth the Common pale one the eaſt John masters and John Talcot Upon the north & weaſt.

More In the Towne one quarter of an Accar more or les ſhipp marſh one the ſouth the Watter ſtreet one the weſt & marſh Lane one the north

More Upon the weſt ſyde of Charls Riuer three Accars of grownd more or les Charls Riuer one the eaſt boſton bownds one the ſouth —— Willard one the north and weſt.

RICHARD BUTTLER on ſmalle Lott Hill about two acers William Buttler on the ſouth east John Steelle on the northeast The High Way to the Common pales on the northwest and the high to the oyster Bancke on the ſouthwest

More In the Longe Marsh about three Roods Richard Goodman the northeast Will Buttler on the ſoutheast John Talcott on the ſouth west Symon Broadstreete on the northeast.

More In the Longe Marsh about Two acers and ahalfe Willi. Buttler on the ſouth west The oyster Bancke bey one the ſoutheast John Tall Cotton the northeast Atterton Hough on the northwest

June The 4th

---

[11] ANDREW WARNER In the Towne one Howſe and about one Roode for a Backſide and garden Marsh Lane on the ſouth west Creeke Lane one the northwest Will Kellſey northeast. Mathew Allen on the ſoutheast.

Moore In the West end about one acer Will SpenCer northeast Anthony Colbey on The northwest Will Westood ſouthwest the Creeke on the ſoutheast.

Moore In oxe Marsh Three acers and a halfe Daniell Deniſon the northwest Charles on the ſouth West Will Lues on the ſouth east and the Creeke on the northeast.

Moore In oxe Marsh aboute halfe an acer wth an houſe: the Creeke on the northwest and ſouthwest Mathew Allen on the ſouth east Marsh Lane on the northeast

Moore In old ffeilld about Twelue acers and a halfe The Com palles on the north Will Wadſworth on the northwest Will Spencer

on the ſouthwest the High Way to the Common palles on the ſoutheast.

Moore In the necke Eighteene acers The high Way to the oyster Bancke on the north east Edward Stebin on the ſouthea^ Atterton Hough on the ſouthwest James Olmesteade on the northwest

Moore In the greate Marsh aboute fifteen acers: and a halfe John Steele ſouthwest the oyster bancke bey on the ſouth Edward Elmer on the northeast John TallCotte north West

---

NATHANIELL ELLY In West end one houſe and about ſixe acers: Edward Elmer on the ſou^ east John Gibſon on the ſouth west John Arnold north west the high way t^ the fresh pond on the north east

August 20 . 1635

---

[12] WILLIAM GOODWIN in the Towne one houſe wth a backſide aboute halfe a roode Brayntry streete on the northeast Crooked Streete on the northwest Hopkins ſouthwest ffeillde Lane ſouth easte

Moore In Cowyard Row aboute Three Roods Braintrey Streete high way on the north east Will Wadſworth ſoutheast John White ſouthwest ffeillde Lane northwest

Moore In old ffeillde Two acers: and a halfe William Lues on the northwest the Common pale on the northeast Richard Webb on the ſouth east The high way to the oyster Bancke on the ſouth west

Moore In olde feilde about Two acers: Hester Muſſe on the northeast John TalCott on the ſoutheast The High Way to the oyster bancke on the ſouthwest the Clay pitts on the northwest.

Moore In the necke of Lannd aboute foorteene acers and ahalfe the Longe Marsh northwest John Haines Esqr on the ſouthwest John Steele on the ſouth east The high Way to the oyster bancke on the north est

Moore In oxe Marsh aboute one acer and a Roode Samuell Dudley ſoutheast Charles Riuer on the ſouthwest James olmestead on the northwest the Creeke on the northeast.

Moore In Longe Marsh aboute Three acers: and one roode Will Westwood on the northeast his owne Land on the ſoutheast Richard Buttler ſouthwest Thomas Hooker on the northwest.

Moore In the greate Marsh about Thirteene acers George steele ſouth west John TalCott northwest Will Spencer on the northeast the oyster bancke bey on the ſoutheast

August 20th : 1635

---

[13] JOHN STEELE In the Towne one houſe wth Garden and backſide aboute halfe a Roode: Georg Steele one the north weſt Braintree ſtreet one the northeaſt Crooked ſtreet one the ſoutheaſt william wadſworth one the ſouth weſt

Moore in Cowyarde Rowe aboute three Roods : Georg Stee^ one the northweſt the Comon pale one the northeaſt Richard Goodman one the ſoutheaſt Cow yard lane one the ſouth weſt

Moor in ould ffeild aboute halfe an Acker George Steelle on the West the ſwampe on the east John White on the ſouth

Moore on Smalle Lott hill a bout Two aceres Richard buttler South West Samuell Dudley ſoutheast Mathew Allen north east the high Way to the Common pale on the northwest

Moore In West end ffeild about Two acers: Will Andrewes north west the Common northeast Anthony Colbey on the ſouth east the high Way to the greate Swampe on the ſouthwest

Moore In the necke of Land about Tenn Aceres and ahalfe Will Goodwin on the northwest John Haines Esqr ſouth west George Steell ſouth east and the high Way to the oyster banke on the north east

More In oxe Marsh about one acre Will Wadſworth ſoutheast Chareles riuer ſouthWest Will Westwood northwest Creeke Lane northeast

Moore In the Longe Marsh aboute Three acers: and a halfe John Bridge north West Will Goodwin ſoutheast Will Lues ſouth West Symon Broadstreete north West:

Moore In the greate Marsh about Twelue acers Andrew warner northeast the oyster Banke bey on the ſoutheast Symond Broadstreet ſouthwest John TalCott northwest

The 20th Auguſt 1635

[14] WILLIAM LEWIS: in the Towne one houſe wth backſide aboute halfe Aroode Georg Stockine one the northeaſt Crooked ſtreete one the ſoutheaſt Samuell Dudly one the Northweſt Long ſtreete one the ſouth weſt

Moore in the Towne one houſe with backiſde aboute halfe a roode Nicholas Danforth northeaſt and ffeild lane ſoutheast Back lane ſouthweſt and Crooked ſtreet northeaſt

Moore In Cowyard Rowe aboute one Acker ffeild Lane north weſt Samuell Stonn ſouthweſt Samuell Dudly ſouth eaſt backe lane northeaſt

Moore in ould ffeild aboute two Ackers and halfe William Goodwine ſouth eaſt high way to oyster bancke ſouth weſt John Clarke northweſt and the Comon pales one the north eaſt

Moore In wigwame necke aboute ffower Ackers Edward Elmer north east Joſeph Reading ſoutheast Charles River ſouth weſt

Moore In the Necke of Land : aboute Nyne ackers Thomas Hoſmer northweſt highway to the oyster bancke north eaſt John Bridge ſoutheaſt the Great Marſh ſouth weſt

Moore in Ox Marſh aboute one acker Daniell Deniſonn north weſt Charles River ſouth weſt Edward Stebing ſoutheaſt the Creeke northeaſt

Moore In the Long Marſh aboute two ackers John Steele north eaſt Symon Bradſtreet north weſt John Haynes Esqr ſouthweſt William Goodwine ſouth eaſt

Moore In the Great Marſh Aboute Eight Ackers John Haynes Esqr weſt Charls River ſouth John Bridge Eaſt and north

---

RICHARD WEBB In Weſt End aboute ffower Ackers: The High way to Water towne Marsh one ſoutheast John Talcott ſouthweſt

[ ] one northweſt the Highway to Water Towne one the northeaſt

Moore in the Necke of Land : aboute ffower ackers and ahalfe: Edward Elmer northweſt the great marſh ſouthweſt Mathew Allen ſouth eaſt the high way to the oyſter banck north eaſt

Moore In the Greate Marſh: Aboute ffiue Ackers Garrad Haddon one the weſt the oyſter bancke Bay one the ſouth James Omsted one the Eaſt Edward Stebinge one the north

---

The 25th Auguſt 1635

[15] Knowe all men. by theſe preſents: that Symond Willard ffor and in Conſideracon of ffower ſcore pounds have ſould vnto Richard Girling Mariner all the right he hath in one hundred ackers of land lyeinge one the weſt ſid of Charls River in the bounds of the Newtowne to him the said Richard and his heirs foreuer

Know all men that John Bridge for and in the Consideracon of thirty pounds paid have ſould vnto Richard Girling Marriner all the right he hath in threſcore and ffiften Ackers of land lyeing one the weſt ſide of Charls Riuer in the Bounds of the New towne to him the ſd Richard and his heirs for ever dated as above written

Know all men that Dollerd Dauis for and in the Conſideracon of Tenn pounds paid have ſould vnto Richard Girling Marin^ all the right he hath in ffiue and twen akers of land lyeing in the bounds of the Newtow^ on the weſt ſide of Charls Riuer to him the ſd Richard and his heirs for euer dated as above written

The 28th of August 1635

Know all men by theſe preſents that John Steele of the New towne for and in Conſiderac^ of a ſome of monny paid by Robert Bradiſh have ſould and paſt over all that right title and Jntreſt wch he hath in all his parcells of land lyeinge and beeing in Newtowne afore-

sad as may apeare by a bargen and ſale vnder the hand of the ſd John Steele vnto the ſd Robert Bradiſh his heirs and Aſſignes to Jnioy from this day foreuer as his or their proper right Dated as aboue written

The 5th of September 1635

THOMAS HEATE Jn the Towne one houſe wth backſide William Towne northeaſt Water ſtreet north weſt Spring ſtreet ſouthweſt Daniell aboot ſoutheaſt

Moore Jn the Great Marſh aboute Two Acker^ John White ſouthweſt John Talcot north weſt Thomas Hoſmer north eaſt. the oyſ^ bancke Bay one the ſoutheaſt

Moore one Smale Lott hill aboute Two Ackers Edward Stebinge Southweſt Samuell Dudly ſouth eaſt Richard Goodman north eaſt the high to the Comon pales north weſ^

The 5th of September 1635

[16] WILLIAM PEYNTREE Jn the Towne one Houſe wth backſide and garden about halfe a rood Thomas Hooker ſouth eaſt Brayntree ſtreet ſouth weſt James Olmſted: northweſt Cowyard Lane north eaſt.

Moore in Cowyard Rowe one Cowhouſe wth a backſide aboute one acker: Thomas Hooker ſoutheaſt Cowyard lane ſouthweſt James olmſted north weſt the Comonn Pales: northeaſt

Moore Jn Weſtend ffeild aboute Tenn ackers James Enſigne ſouth eaſt the High way to the ffreſh-pond one ſouthweſt Thomas Beale north weſt the High way to the great ſwamp one the north eaſt

THOMAS BEALE Jn the Towne one houſe wth back ſide aboute halſe A Roode Samuell Stonn north eaſt John Hopkins ſouth eaſt Spring ſtreet ſouth weſt and

Moore Jnn Weſtend ffeild Aboute three Ackers William Peintrey ſoutheaſt the high way to the ffreſh Pond one ſouth weſt Tymothy Stanly one north weſt the highway to the great Swampe one north eaſt

SAMUELL GREENHILL in the Towne one Houſe wth Garden and backſide aboute halfe A Roode Springe ſtreet one the north Weſt Wood ſtreet one ſouth eaſt John Pratt one the North weſt Abraham Morrill one the north eaſt

Moore Jn Weſt End Aboute Eight Ackers John Maynard one the ſouth eaſt Watter Towne ffeild one the ſouth weſt Edward Elmer one the northweſt and the Comon on the north eaſt

The [ ] mbr 1635

[17] THOMAS SCOTT: Jn Weſtend one houſe [ ] and planting ground aboute ffiue acke^ [ ] one the northeaſt Tho Judd one the [ ] The highway to Wattertowne one the ſou^ [ ] ſouth eaſt.

Moore in the Weſtend ffeild about Three acke^ [ ] Cheſter one the northweſt The Comon one [ ] William Andrews one the ſouth eaſt the [ ] to the Great Swampe one the ſouthwe^

Knowe all men that Thomas Scott for and [ ] ^ſideracon of a certen ſome of monny p^ [ ] sould vnto John Ruſſell all the right he [ ] three Ackers of land lyeing in the weſt end [ ] in the bounds of Newtowne to him the ſd [ ] and his heirs for euer Dated the 5th Octo^ [ ]

JOHN CLARKE Jn Weſt End abou^ [ ] ackers John Haynes Esqr one the ſo^ [ ] the Common one the North Eaſt G^ Bambrigg one the north weſt the Hig^ [ ] to Watter Towne one the ſouth weſt

Moore Jn Cow yard Rowe Aboute on^ [ ] Cowyard lane north eaſt Daniell Pa^ ſouth eaſt Brayntre ſtreet high way [ ] ſouth weſt John White north weſt

Moore Jn ould ffeild aboute one acker [ ] one roode Edward Elmer north weſt [ ] Comon pale one [ ] north eaſt Willi^ Lewis one the ſouth eaſt the high way to [ ] oyſter bancke one the ſouth weſt

Moore one Smale lott hill Aboute Three Ackers William Spencer north ea^ Samuell Dudly ſouth eaſt Garrad [ ] ſouthweſt High way to Comon pale^ north weſt

Moore in the Great Marſh aboute [ ] ackers Nathaniell Richards north weſ^ Charls River ſouth weſt Samuell Dudly south eaſt Andrew Warner north eaſ^

GARAD SPENCERE one the Weſt ſide of Ch^ [ ] fower ackers. John B^ [ ]

The 5th of O^ 1635

[18] [ ] DENISON Jn Cow yard Rowe one Houſe wth backſide and garden aboute half an acker Samuell Dudly northweſt William Lewis ſouthweſt Heſter Muſſe ſouth eaſt back lane northeaſt

[ ] Jn ould ffeild Aboute one acker and one rood James Olmſted north weſt the Comon Pales north eaſt Edward Elmer ſouth eaſt the high way to oyſter bancke ſouthweſt

[ ] one ſmale lott hill aboute two ackers John Clarke northeaſt Samuell Dudly one ſouth eaſt Richard Goodman ſouth weſt high way to Comon Pales north weſt

^re Jn the necke of Land aboute Two and Twenty ackers and ahalfe John Hayns Esqr ſouth eaſt the Comon pals one north eaſt John Talcott one north weſt the Highway to oyſter bancke ſouth weſt

Moore Jn the Great Marſh aboute nynteene Ackers and ahalfe James Olmſted one the south the oyſter bancke bay one eaſt Mathew allen one the North Edward Stebing one the Weſt

^oore Jn Ox marſh Aboute one acker Andrew Warner ſouth eaſt Charls River ſouth weſt Mathew Allen north weſt the Creeke north Eaſt

STEVEN HARTT Jn the Towne one houſe wth back ſide aboute one roode Nathaniell Richards ſouth Eaſt Joſeph Reading one North eaſt Crooked ſtreet north weſt Longe ſtreet ſouth weſt

Moore Jn ould ffeild aboute two ackers and ahalfe William Spencer north eaſt the highway to the Comon pales one ſouth eaſt the highway to oyſter bancke one ſouth weſt John Talcott north weſt

Moore Jn the Necke aboute ſeauen Ackers one Roode Anthony Gouldby northweſt Willi Lewis ſouth weſt Edward Elmer ſoutheaſt the high way to oyſter bancke north eaſt

Moore in the Great Marſh aboute ſix Ackers Edward Stebinge North and weſt oyſter ^ke bay ſouth Daniell Patricke eaſt
[ ] two ackers
[ ] ^th eaſ^

The 5th of October 1635

[19] WILLIAM WADSWORTH Jn the Towne one Houſe wth Garden and backſide aboute halfe one roode John Steele north eaſt Crooked ſtreet ſouth eaſt Heſter Muſſe ſouth weſt the Comon Pond north weſt

Moore Jn Cowyard Rowe aboute halfe an Acker John White North weſt braintre ſtreet high way north eaſt Symon Sacket ſouth eaſt backe lane ſouth weſt

Moor Jn ould ffeild aboute one Acker and one roode William Spencer ſouth eaſt Andrew warner north eaſt Heſter Muſſe north weſt Willi Goodwine ſouth weſt

Moore in Wigham Necke aboute one acker and halfe Mathew Allen northeaſt and northweſt Samuell Ston: ſouth weſt John White ſouth eſt

Moore in the Necke of Land Aboute ſix ackers a d halfe Mathew Allen North weſt Willam lewis ſouth weſt John white ſouth eaſt the high way to the oyſter bancke north eaſt

Moore in ox Marſh aboute three roods John white ſouth eaſt Charls River ſouth weſt John ſteele north weſt the Creeke northeaſt

Moore Jn long Marſh aboute one Acker and halfe Heſter Muſſe northeaſt & northwſt William Goodwine South Eaſt Edward Stebinge ſouthweſt

Moore in the Great Marſh aboute ſix ackers Thom^ Hoſmer ſouth weſt oyſter bancke bay ſoutheaſt William Butler north eaſt John Talcott north weſt

more nine Acers of marſh he bout of edward ſtebinge
more ten Acers he bout of Edward Elmer

ABRAHAM MORRILL Jn the Towne one houſe wth garden and backſide aboute halfe aroode Wood Street ſou^ eaſt Creeke Lane north weſt John Pratt weſt Samuell Greenhill ſouthweſt

Moore Jn ould ffeild aboute one acker and aroode Joh^ White northweſt Comon pales north eaſt ſwam^ ſouth eaſt

Moore one ſmale lott hill aboute two ackers Jonatha^ Boſworth Samuell Dudly ſouth eaſt Richard Lord north eaſt the high way to Comon pale one north weſt

Moore Jn the Great Marſh aboute three ackers William Kelſey ſouth weſt John Talcot north we^ William Spencer north eaſt oyſter banke bay ſouth eaſt.

JOHN PRINCE Jn Weſt end aboute two ackers John Maſters ſouthe high way to water towne one north highway to windmill hill Eaſt

Moore in the neck of land aboute two ackers Joh^ White north weſt Richard Goodman ſouth weſt James omſted ſoutheaſt Thomas Spencer north eaſt

The 5th October 1635

[20] HESTER MUSSE Jn the Towne one houſe wth other out houſes garden and backſide about halfe aroode Chriſtopher Kene north weſt william Wadſworth northeaſt Crooked ſtreet ſoutheaſt Daniel Abbott ſouth weſt

Moore Jn Cowyard Rowe aboute halfe an Acker Daniel Denniſon northweſt Samuell Stonn. ſouthweſt Richard Lord: ſouth eaſt highway to the oyſter bancke northeaſt

Moore Jn ould ffeild about Two Ackers and halfe William Goodwine ſouth weſt the Comon Pale northeaſt Mathew Allen: north weſt William Wadſwoorth ſouth eaſt

Moore Jn Wigwam Necke About two Ackers Georg ſteele North. long marſh eaſt Edward Elmer ſouth Charls River weſt

Moore Jn the Necke of land Aboute nyne Ackers Jno Haynes Eſqr weſt Symon Bradſtreet South. Mathew Allen Eaſt the Comon Pales north.

Moore Jn the Shipp Marſh . aboute one Acker the Comon Marſh north weſt Charls River ſouth weſt Stephen Hart ſoutheaſt Crooked ſtreet north eaſt

Moore in the Long Marſh Aboute two Ackers John Haynes Eſqr north Georg ſteel weſt William Wadſwoorth ſouth. William Goodwine Eaſt

Moore Jn the Great Marſh. About Eight ackers Jeremy Addams weſt Charls River ſouth Edward Stebinge eaſt Andrew warner north

RICHARD LORD Jn the Towne one ſhopp wth garden plott aboute halfe aroode Thomas Dudly Esqr one the ſoutheaſt Marſh lane one ſouth weſt Wood ſtreet one North weſt Daniell Patrike north eaſt

Moore Jn Cowyard Rowe aboute one roode Heſter Muſſ one North-weſt Jonathan Boſwoorth one ſouth weſt Jeremy Addams one the ſouth eaſt the highway to the oyſter bancke one North eaſt

Moore one ſmale lott hill aboute three Ackers Thom Spencer northeaſt Samuell Dudly ſoutheaſt Abraham Morrill ſouth weſt the high way to the Comon Pales one north weſt

Moore Jn Ox Marſh aboute one Roode Tho Dudly Eſqr. one ſouth eaſt the Creeke one the ſouthweſt Mathew Allen . one north weſt Marſh Lane one north-eaſt

Moore Jn the Great Marſh aboute three Ackers Edward Elmer ſouthweſt oyſter banke bay ſouth eaſt William Kelſey north eaſt John Talcott north Weſt

the 5th Octobr 1635

[21] EDWARD STEBINGE Jn the Towne one houſe and Garden wth backſide aboute halfe aroode Tymothy Stanly ſouth weſt Watter ſtreet ſouth eaſt Braintree ſtreet north eaſt Symon Bradſtreet northweſt

Moore Jn Cowyard Rowe aboute one Acker Richard Goodman northweſt Cowyard lane ſouth weſt Daniell Patrike ſouth eaſt the Comon Pales north eaſt

Moore one ſmale lott hill aboute Three Ackers. . Jeremy Addams ſouth weſt Samuell Dudly ſouth eaſt Thomas Heat north eaſt the high way to the Comon Pales one the north weſt

Moore in the Necke of land Aboute ſeauen Ackers three roods Andrew Warner weſt: the great marſh ſouth and eaſt the high way to oyſter bancke north

Moore Jn Ox Marſh aboute one Acker James omſted ſouth eaſt Charls River ſouth weſt William Lewis North weſt the Creeke north eaſt

Moore Jn the Long Marſh aboute three Ackers William Wadſworth north north eaſt William Goodwine ſouth eaſt James omſted ſouthweſt wigwam necke north weſt

Moore Jn the Great Marſh: about nyne Ackers Heſter Muſe north weſt Charls River ſouth weſt Stephen Hart northeaſt his own land northweſt

George Steele Jn the Towne one houſe wth backſi^ aboute halfe aroode: John Steele ſouth eaſt Braintree ſtreet northeaſt Water ſtreet north weſt the Comon Pond: ſouth weſt

Moore Jn Cow yard Rowe aboute halfe an acker Joh^ Steele. ſouth eaſt Comon pales northeaſt Thom^ Hooker north weſt Cowyard lane ſouth weſt

Moore Jn ould ffeild aboute halfe an acker the Comon Pales north eaſt the ſwampe ſouth eaſ^ John white ſouth weſt John Steele North weſt

Moore Jn Wigwam necke aboute two Ackers William Weſtwood north eaſt the long Marſh ſouth eaſt Heſter Muſſe ſouth weſt Charls River weſt

Moore Jn the Necke of land aboute ffiue Ackers an^ ahalfe John Steele northweſt John Haynes Eſqr ſouthweſt Daniell Patrike ſouth eaſt the high way to the oyſter bancke northeaſt.

Moore Jn the Long Marſh · aboute one Acker and one roode Thomas Hooker north eaſt Willia^ Goodwine ſoutheaſt William Weſtwood ſouth weſt William Wadſwoorth north weſt

Moore Jn the Great Marſh Aboute ffiue ack^ Mathew Allen ſouth weſt oyſter banke bay ſou^ eaſt William Goodwine northeaſt John Talco^ north weſt

The 5th of October 1635

[22] JOHN TAYLCOTT Jn . Weſtend one Dwelling houſe wth Garden backſide and Planting ground . aboute Three ackers and halfe Anthony Gouldby ſouth weſt John Pratt ſoutheaſt the high way to Wattertowne northeaſt: the high way to Windmill hill north Weſt

Moore Jn: ould feild aboute three Ackers thre roods Jeremey Addams northweſt Comon Pals northeſt John White ſouth eaſt the highway to oyſter banke one ſouth weſt

Moore Jn ould ffeild aboute two Ackers William Goodwn northweſt Steven Hart ſoutheaſt and northeaſt the high way to . oyſter bancke ſouth weſt

Moore Jn the necke of land Two and thirty Ackers Willi Weſtwood northweſt the Comon pales north eaſt Daniell Denison ſouth eaſt the highway to oyſter bancke ſouth weſt

Moore Jn the Necke of Land aboute ffiue and fforty Ackers Mathew Allen northweſt the Comon Pales northeaſt the great Marſh . ſouth eaſt and ſouth weſt

Moore Jn Ox marſh about two ackers and halfe Daniell Denison ſoutheaſt Charls River ſouth weſt Mathew Allen north weſt the Creeke Northeaſt

Moore Jn the Long Marſh . aboute ſeauen Ackers and halfe Richard Butler northeaſt Symon Bradſtreet northweſt John white ſouth weſt William Goodwine ſoutheaſt

Moore Jn the Great Marſh . Twenty ſeauen Ackers Richard Butler ſouth weſt the oyſter banke bay ſouth eaſt Mathew Allen northeaſt his owne land north weſt

Moore Jn the Great Marſh aboute ffiftey Ackers William Weſtwood ſouthweſt Atterton Hough ſoutheaſt Comon Pales northeaſt his owne land north weſt

Moore Jn: Windmillhill Marſh · aboute ffiue Ackers John Beniamen ſouth eaſt Richard Webb northeaſt Charls River ſouth weſt and

EDMOND HUNTE Jn Weſtend one houſe and backſide Aboute halfe an Acker John Barnard ſoutheaſt Chriſtopher ken ſouthweſt . Jonathan Boſworth north weſt the Comon north eaſt

Moore Jn Weſtend ffeild aboute three Ackers — Robert Daye ſoutheaſt the high way to freſh pond ſouth weſt Garrad Haddon northweſt the highway to great ſwampe north eaſt

The 5th of Octobr 1635

[23] RICHARD GOODMAN Jn Cowyard Rowe aboute three Roods: John Steele northweſt Cowyard lane ſouthweſt Edward Stebinge ſoutheaſt the Comon pales northeſt

Moore one ſmale lotthill aboute two Ackers Daniell Denison northeaſt Samuell Dudly ſoutheaſt Thomas Heat ſouth weſt the high way to the Comon pales one the north weſt

Moore Jn the necke aboute ſix Ackers Thomas Dudly Esqr northweſt the Comon pales north eaſt William Weſtwood ſouth eaſt the high way to oyſter bancke ſouth weſt

Moore Jn the Great Marſh aboute ſix Ackers Symon Sacket north weſt Charls River ſouth weſt William ſpencer northeaſt Nathaniell Richards ſoutheaſt

Moore Jn the Long Marſh . aboute one acker one Roode William Goodwine north eaſt and ſouth eaſt Richard Butler ſouth weſt Symon Bradſtreet north weſt

WILLIAM KELLSIE Jn the Towne one houſe wth Garden and backſide aboute halfe aroode Creeke lane Northweſt long ſtreet north eaſt * * ſouth eaſt Andrew Warner ſouth weſt

Moore one ſmale lott hill aboute three Ackers Symon Sakett northeaſt Samuell Dudly ſoutheaſt Mathew Allen ſouthweſt the high way to the Comon Palls one the north weſt

Moore Jn the Great Marſh . aboute three Ackers the oyſter bancke bay ſoutheaſt Richard Lord ſouthweſt John Talcott northweſt Abraham Morrill northeaſt

Moore Jn West end aboute halfe an Acker Andrew Warner ſouthweſt William Spencer north weſt and northeaſt the Creeke ſoutheaſ^

Moore Jn Weſtend ffeild aboute Three ackers Garrad Haddon ſoutheaſt the hi^ way to freſh pond ſouth weſt Edmond Gearne^ north Weſt the highway to the great ſwamp^ northeaſt

GARRAD HADDON: Jn Weſt end one houſe wth backſid and planting ground aboute three acke^ the Comon one the ſoutheaſt and northeaſt Antho: Couldbey north weſt the high way to the great ſwampe one ſouth weſt

Moore Jn Weſt end ffeild aboute thre ackers Edmo^ Hunt ſouth eaſt the highway to freſh pond one ſouth weſt William Kelſey: north weſt the hi^way to the great ſwampe northeaſt

Moore Jn the Great Marſh . aboute two Ackers Jose^ Readinge one weſt Edward Stebinge the north Richard Webb one eaſt the oyſter banke bay one [ ]

The 10th Octobr

[24] MATHEW ALLEN Jn The Towne one houſe wth backſide about halfe Aroode : Long ſtreet ſouthweſt Watterſtreet South eaſt the Meeting houſe one the northeaſt the widdowe Sackett north weſt

Moore Jn the Towne one houſe wth Garden and backſide aboute halfe aroode Long ſtreet northeaſt Watter ſtreet ſouth eaſt: Tho Dudly Esqr ſouth weſt Humphry Vincent north weſt

Moore Jn Ox marſh one Cowhouse wth a yard aboute one roode Richard Lord ſoutheaſt the Creeke Southweſt Andrew Warner northweſt Marſh Lane north eaſt

Moore Jn Ould ffeild aboute one acker and aroode John White north weſt the Comon Pales northeaſt Heſter Muſſe Southeaſt the Clay pits ſouth weſt

Moore Jn Wigwam Necke Aboute two Ackers the highway to the oyſter bancke northeaſt John White ſoutheaſt William Wadſworth ſouth weſt the ſhip marſh North weſt

Moore one Smale Lott hill about two Ackers and half John Steele South weſt Samuell Dudly ſouth eaſt. William Kelſey: northeaſt the highway to the Comon Pales: north weſt

Moore Jn the Necke of Land Aboute Twenty ſeauen Ackers Heſter Muſſe north weſt: the Comon Pales north eaſt John Taylcott ſouth eaſt Symon Bradſtreet South weſt

Moore Jn the Necke of Land aboute ffifteen Ackers Richard Webb: northweſt the great marſh ſouth weſt William Wadſworth ſouth eaſt the high way to yoyſter bancke one the north eaſt

Moore Jn Ox Marſh: aboute two Ackers John Taylcott ſouth-eaſt Charls River ſouth weſt John White north weſt the Creeke north eaſt

Moore Jn Shipp Marſh: aboute Ten Ackers Samull Stonn North weſt Charls River ſouth weſt Symon Bradſtreet ſoutheaſt the Clay pits north eaſt

Moore Jn the Great Marſh: Aboute ffower and twenty Ackers Daniell Deniſon: Weſt oyſter bancke bay ſouth the Great Creeke Eaſt Symon Bradſtreet north

Moore Jn the Great Marſh: about Twelue ackers John Taylcott norweſt and ſouthweſt Georg Steele north eaſt the oyſter bancke bay ſoutheaſt

Jeremy Adams Jn Cowyard Rowe aboute one roode Richard Lord north weſt Samuell Ston: ſouth weſt Nathaniell Richards ſouth-eaſt the highway to the oyſter bancke north eaſt

Moore Jn ould ffeild: aboute one Acker and arood William Good-wine north weſt the Comon Pale northeaſt John Taylcot ſoutheaſt the high Way to the oyſter bancke ſouth weſt

Moore Jn the Great Marſh aboute two Ackers Sam Dudly. Weſt Charls River ſouth Edward Stebing eaſt Andrew Warner north

Moore one Smale lott hill aboute two ackers Nath: Richards ſouth weſt Samuell Dudly ſoutheaſt Edward Stebinge Northeaſt the highway to Comon Pales: north weſt

The 10th Octobr 1635

[25] John Hopkins Jn the Towne one houſe wth Gard^ and backſide aboute halfe aroode ſpring ſtree^ ſouth weſt watter ſtreet ſouth eaſt Tho Beal^ norweſt Jonnas Auſtin north eaſt

Moore By Pyne Swampe aboute ffower akers Guy Bambrige ſouth eaſt the Pyne ſwamp nor^ Eaſt John Pratt north weſt william Spencer ſouth weſt

Moore by the Pyne ſwampe aboute one roode: the Com^ noreaſt and norweſt Tymothy Standly ſouth w^ James Hoſmer: ſouth eaſt

DANIELL ABOTT: Jn the Towne one houſe wth backſ^ aboute halfe aroode Thomas Heat north weſ^ Heſter Muſſe north eaſt Crooked ſtreet ſouth eaſt Spring ſtreet ſouth weſt

Moore By the Pyne Swampe aboute Three Ak^ George Stockin ſouth eaſt Charls town Pal^ north eaſt Nathanill Hancocke northweſt Ox Comon: ſouth weſt.

BARTHOLMEW GREENE: Jn Weſtend ffeild one houſe wth aboute ſix Ackers of Planting gro^ Samuell Greene ſouth eaſt the Common no^ Eaſt and North weſt the high way to the great Swampe: ſouth weſt

JAMES ENSIGNE: Jn . the Towne: one houſe w^ backſide aboute one roode woodſtreet nort^ weſt ſpring ſtreet northeaſt Samuel^ Stonn ſoutheaſt Long Street ſouth weſt

Moore Jn Westend ffeild: aboute ffower ackers Hu^ Vincent ſouth eaſt the highway to the ffreſh^ Pond ſouth weſt William Peintrey northw^ the highway to the great ſwampe: north eaſt

Moore by the Pyne ſwampe aboute one roode the Comon ſouth weſt and north weſt Humphre^ Vincent northeaſt James Hosmer ſouth e^

HUMPHRY VINCENT: Jn the Towne one houſe wth Garden and back ſide aboute halfe aroode Ma^ Allen Southeaſt Tho Dudly Esqr ſouth weſ^ Daniell Patrike north weſt Long ſtreet no^

Moore Jn. Weſtend ffeild aboute ſower ackers Jam^ Ensigne north weſt the highway to watertowne ſouth weſt Thomas ffiſher ſouth eaſt the high w^ to the great Swampe north eaſt

^e by the Pyne Swampe aboute one roode [ ] Ensigne ſouth weſt [ ] the high way into the ffeild nort^ [ ]

The 10th of October 1635

[26] ^ATHANIELL RICHARDS Jn the Towne one houſe wth backſide aboute half aroode Stephen Hart north weſt Long ſtreet ſouth weſt ffeild lane ſoutheaſt nicholas Olmſted northeaſt

^oore Jn Cowyard Rowe aboute halfe an acker Jeremy Addams northweſt Samuell Stonn ſouthweſt the Clay pitts one the ſoutheaſt the high way to the oyſter bancke one the northeaſt

Moore one Smale lott hill aboute three ackers Thomas Spencer ſouth weſt Samuell Dudly ſoutheaſt Jeremy Addams northeaſt the high way to the Comon Pales north weſt

Moore Jn the Great Marſh Aboute three Ackers Richard Goodman ſouth eaſt Charls River ſouthweſt —— Sackett northweſt James omſted noreſt

D. Patrick to Humphry Vincent.

Daniell Patrick · Jn the Towne one houſe wth garden and backſide aboute one roode Richard Lord ſouth weſt Humphry Vincent ſoutheaſt long ſtreet northeaſt Wood ſtreet north weſt

Moore Jn . ould ffeild aboute two ackrs and aroode Cowyard Rowe northweſt the oxpaſter northeaſt·James omſted ſouth eaſt the high way to the oyſter bancke ſouth weſt

Moore Jn the Neck of Land aboute ffiue Ackrs Georg Steele north weſt the great Marſh ſouthweſt Thomas Hoſmer ſouth eaſt the high way to the oyſter bancke northeaſt

Moore Jn the Great Marſh aboute ffiue Ackers Stephen Hart . Weſt Charls River ſouth William Spencer Eaſt Edward Stebbinge North

Edmund Gearner Jn the Towne one houſe wth Garden and backſide aboute halfe aroode John Arnold north weſt Long ſtreet north Eaſt Wood ſtreet ſouth eaſt Mathew Allen ſouth weſt

Moore Jn Westend ffeild aboute ffower ackers Thomas ffiſher north weſt the highway to the ffreſh pond ſouthweſt William Kelſey ſouth weſt the highway to the great ſwampe northeaſt

^hn Arnould Jn the Towne one houſe wth garden and backeſide aboute halfe aroode Edmond Gearner ſouth eaſt Andrew Warner ſouthweſt Thomas Carpier north weſt long ſtreet north eaſt

^oore Jn Weſt end ffeild aboute ffiue ackers Natha Elly ſouth eaſt Wattertowne pales ſouth weſt ^m Mann north weſt Thomas ^ard north eaſt

the 10th October 1635

[27] SYMON BRADSTRET Jn the Towne one houſe wth Backſide aboute one Roode Wood ſtreet north weſt: Samuell Stonn ſouthweſt Edward Stebing ſoutheaſt Brayntree ſtreet northeaſt

Moore Jn Weſtend two outhouſes wth backſide aboute one acker andhalfe William Butler Weſt Creeke lane ſouth the Comon Eaſt and North

Moore Jn Wigwam Necke aboute Twenty ackers Thomas Hooker north eaſt long Marſh ſoutheaſt James Omſted ſouthweſt Comon Marſh weſt

Moore Jn the Great Marſh . aboute Three ſcore ackers Edward Stebinge West: Mathew Allen ſouth John Steele Eaſt John Haynes Eſqr north

JOHN MASTERS Jn . Weſt end one houſe wth other out houſes backſide and Planting ground aboute Seauen Ackers the high way to winmil hill ſouth eaſt John Taylcott ſouth weſt the high way to Watertown Marſh north weſt . John Prince North eaſt

Moore by the Pyne Swampe aboute Two Ackers Edward Winſhepp norweſt the Comon north eaſt Anthony Gouldbey . ſoutheaſt Joſeph Mygate ſouth weſt

Moore Jn: the Great Marſh aboute ſix ackers Symon Bradſtreet North the great Creeke Weſt the oyſter bancke Bay ſouth John Steele Eaſt

WILLIAM ANDREWES. Jn the Towne one houſe wth backſide aboute halfe aroode Samuell Dudly north Eaſt William Lewis ſouth eaſt Long ſtreet ſouth eaſt Watterſtreet north we^

Moore Jn Weſtend ffeild aboute ffiue Ackers John Steele ſouth eaſt the Common north eaſt Thomas Scott North weſt the high way to the Great Swampe ſouth weſt

SAMUELL WACKMAN one the ſouth ſide of the River aboute Twelue Ackers Stephen Poſt ſouth eaſt the Comon ſouth weſt Michaell Spencer North weſt Tho Dudly Eſqr North Eaſt

ATTERTON: HOUGH. Jn Graues his Necke Aboute one hundred and Thirty Ackers wth one Dwelinge houſe and outhouſes: the oyſter bancke bay one the ſouth: Gibons his Creeke one the Eaſt John Taylcott North: William Weſtwood one the Weſt

the 10th of Octobr 1635

[28] EDWARD ELMER Jn the Necke of Land aboute Two Ackers Stephen Hart North Weſt the Great Marſh ſouth weſt Richard Webb ſouth eaſt the highway to the oyſter bancke one the North Eaſt

Moore Jn the Great Marſh aboute two Ackers Andrew Warner one the ſouth weſt the oyſter bancke bay one the ſouth eaſt Richard Lord one the North. eaſt John Taylcot one the north weſt

Moore Jn Weſtend About Three Ackers John Gibſon north weſt the Comon northeaſt Samuell Greenhill ſoutheaſt Wattertow pales one the ſouth weſt

MICHAELL SPENCER one the ſouth · ſide the River Aboute ffower Ackers Samuell Wakeman ſouth eaſt the Common ſouth weſt and north weſt Thomas Dudly Eſqr Northeaſt

STEPHEN POAST one the ſouth ſide the River one houſe wth Aboute Twelue Ackers of Ground: the highway into the Common one the ſouth eaſt the Comon one the ſouth weſt Samuell Wakeman one the north weſt Thomas Dudly Eſqr North eaſt

NATHANIELL HANCOCK Jn the Towne one houſe wth backſide aboute halfe a roode William Towne ſouth weſt Heſter Muffe ſouth eaſt the Comon Pond north eaſt Watterſtreet north weſt

Moore by the Pyne Swampe aboute three ackers Charls Towne Pales North eaſt Danill Abbott ſouth eaſt William Spencer ſouth weſt William Towne North weſt

JONATHAN BOSEWORTH. Jn Weſtend: one houſe wth backſide aboute Two Ackers John Maynard North Weſt Joſeph Eaſon ſouth weſt Edmond Hunt ſouth eaſt the Comon north eaſt

Moore Jn Cowyard Rowe aboute one roode Jeremy Addams ſouth eaſt Samuell Ston ſouth Weſt Richard Lord Northeaſt Heſter Muſſe North weſt

Moore one Smale Lott Hill Aboute two Ackers Sacket ſouth weſt Samuell Dudly ſouth eaſt Abraham Morrill North eaſt the high way to the Common Pale north weſt

The 10th October 1635

[29] SAMUELL DUDLEY Jn : the Towne one houſe wth backeſide aboute halfe aroode William Andrews ſouth weſt Georg Stockin ſouth eaſt Spring ſtreet northeaſt Watter ſtreet north weſt

Moore Jn Cow yard Rowe Aboute halfe an Acker Daniell Deniſon ſouth eaſt William Lewis ſouth weſt and north weſt backe lane : north eaſt

Moore Jn the Necke of Land aboute Two and Twenty Ackers and halfe ſmale lott hill North Weſt the Comon Pales North eaſt Thomas Dudly Eſqr ſouth eaſt the high way to the oyſter bancke one the ſouth weſt

Moore Jn Ox Marſh aboute two Ackers the new Creeke ſouth eaſt Charls River ſouthweſt William Goodwine North weſt the Creeke north eaſt

Moore Jn Longe Marſh aboute ffive Ackers andhalfe William Spencer ſouthweſt William Goodwi^n ſouth eaſt James Omſted North eaſt wigwam necke north weſt

Moore Jn the Great Marſh aboute nynteen Ackers and halfe Jeremy Addams Eaſt Charls River ſouth John Clarke weſt Andr warner north

THOMAS HOSMER Jn Weſt end one houſe wth backeſide aboute Two Ackers and halfe John Pratt nort^n Weſt Anthony Couldbey Weſt the high way ſouth eaſt the high way to Wattertowne North eaſt

Moore one Longe Marſh . Hill Aboute three Ackers the Long Marſh ſouth weſt John white North Weſt the Highway to the oyſter bancke North eaſt Thomas Dudly Eſqr : ſouth eaſt

Moore Jn . the Necke of Land Aboute Nyne Ackers Daniell Patrike North Weſt the Great Marſh ſouth weſt William Lewis ſouth eaſt the high way to the Oyſter bancke North eaſt

Moore Jn the Long Marſh Aboute two Ackers John White North eaſt Symon Bradſtreet North weſt John Bridge ſouth weſt William Goodwine ſouth eaſt

Moore Jn the Great Marſh Aboute Eight Acker^ Thomas Heate ſouth weſt the oyſter banck bay ſouth eaſt William Wadſwoorth North eaſt John Taylcott north weſt

JOSEPH REDDING Jn : the Towne one houſe wth garde^ and backſide aboute halfe Aroode Stephen Hart ſouthweſt Nicholas Omſted ſouth eaſt and North eaſt Crooked ſtreet : North weſt

Moore Jn Wigwam Necke Aboute three Ackers William Lewis north weſt Charls River ſouth Weſt William Spencer ſouth eaſt

Moore Jn . the Great Marſh Aboute two Ackers William Spencer Weſt the oyſter bancke bay : ſouth Garrad Haddon Eaſt Edward Stebbinge North

The 10th of Octobr 1635

[30] ANTHONY COULDBY Jn Weſtend one houſe wth backſide aboute three Ackers John Beniamen northweſt John Haynes Eſqr ſouth weſt Andrew warner ſouth eaſt John Pratt North eaſt

Moore Jn Weſt end ffeild one houſe wth planting grd aboute three Ackers Garrad Hadon ſouth eaſt the Comon North eaſt John Steele Northweſt the highway to the ffreſh Pond ſouth weſt

Moore by the Pyne Swampe aboute three Ackers John . Pratt ſouth eaſt the Pyne Swampe north eaſt John Maſters Northweſt Joſeph Mygate : ſouth weſt

Moore Jn the Necke of land aboute ffower ackers John Bridge North weſt the great Marſh ſouth weſt Stephen Hart ſouth eaſt the high way to the oyſter bancke North eaſt

Moore Jn the Great Marſh aboute ffower Ackers John Bridge North weſt Charls River ſouthweſt Sackett ſouth eaſt Math Allen weſt

[ ] SACKETT: Jn: the Towne one houſe wth backſid aboute halfe aroode: Mathew Allen ſouth eaſt Samuell Ston northeaſt James Enſigne north weſt Long ſtreet ſouth weſt

Moore Jn: Cowyard Rowe aboute halfe an acker the Highway to the oyſter bancke northeaſt and ſouth eaſt backe lane ſouthweſt William Wadſworth north weſt

Moore one Smale lotthill aboute ffiue Ackers ad halfe William Kelſey ſouth weſt Samuell Dudly ſouth eaſt Jonathan Boſworth north eaſt the high way to the Comon Pale n'th weſt

Moore Jn Longe Marſh. aboute one Acker and a Roode Thomas Hoſmer northeaſt William Goodwine ſouth eaſt Thomas Hooker ſouth weſt William Wadſworth North weſt

Moore Jn the great Marſh: aboute ffiue Ackers Antho: Couldbey north weſt Charls River ſouth weſt Richard Goodman ſoutheaſt John White North eaſt

GUY BAMBRIG Jn. Weſtend one houſe wth backſide aboute one Acker the high way to Watter Towne one the North weſt Georg Stockin ſouth weſt John: Clarke ſoutheaſt the Common North eaſt

Moore by the Pyne Swampe aboute ffower Ackers John Hopkins North weſt the Pyne ſwamp north eaſt William Towne ſoutheaſt William Spencer ſouth weſt

JOSEPH EASON Jn Weſtend aboute two Ackers John Barnard ſoutheaſt Robt Day north eaſt Jonas Auſtin north weſt the high way to Wattertowne ſouth weſt

The 10th of Octobr 1635

[31] THOMAS FISHER Jn: the Towne one houſe wth backeſide aboute halfe a Roode John: Bridge North Weſt Marſh lane ſouth weſt Crooked ſtreet ſouth eaſt William Westwood north eaſt

Moore Jn Weſtend ffeild ffiue Ackers Edmond Gearner ſouth eaſt: the high way to the ffresh pond ſouth weſt Humphry Vincent northweſt the high way to the great ſwampe Northeaſt

THOMAS JUDD Jn Weſt End one houſe and backſide aboute ffower Ackers John Barnard North Weſt the highway to Wattertowne South weſt Thomas Scott ſouth eaſt the Comon North eaſt

TYMOTHY STANDLY Jn. the Towne one houſe Wth. Garden and backſide aboute halfe A Roode Jonas Austine. ſouth weſt Samuell Stonn. North Weſt Edward Stebinge North eaſt Watterſtreet ſouth eaſt

Moore Jn. Weſtend ffeild Aboute Tenn Ackers the high way to the Great Swampe North eaſt and North weſt the highway to the ffreſh Pond one the ſouth weſt Thomas Beale one the ſouth eaſt

Moore by the Pyne Swampe aboute three Roods. John Hopkins North eaſt the Common north weſt the high way into the ffeild ſouth weſt James Hoſmer ſoutheſt

GEORGE STOCKINE Jn the Towne one houſe wth backſide Aboute halfe aroode William Lewis ſouthweſt Samuell Dudly north weſt Springe ſtreet Northeaſt Crooked ſtreet ſouth eaſt

Moore by the Pyne Swampe aboute ffower Ackers the Ox Comon ſouthweſt and ſouth eaſt Charls Towne Pales North eaſt Daniell Abbott North weſt

ROBERT DAY Jn Weſtend one houſe wth backſide aboute Two Ackers Edmond Hunt North weſt Joſeph Eaſon ſouth weſt John Barnard ſouth eaſt the Comon northeaſt

Moore Jn Weſtend ffeild Aboute Three Ackers the highway to the ffreſh Pond ſouth eaſt and ſouth weſt Edmond Hunt North weſ^ the high way to the Great Swampe North Eaſt

The 10th of October 1635

[32] JOHN BARNARD: Jn Weſt end: one dwelling houſe wth other oute houſes and Planting Grownd aboute Eight Ackers Thomas Judd ſouth eaſt the Comon: North eaſt Joſeph Eaſon North weſt the highway to watertown ſouth weſt

JOHN MAYNARD : Jn . Weſtend one houſe wth . backſide aboute ffiue Ackers Jonathan Boſewoorth ſoutheaſt Jonas Auſtine ſouth weſt Samuell Greenhill Northweſt the Common : North eaſt

JOHN GIBSON Jn Weſtend one houſe wth Planting Ground Aboute Six Ackers Watter Towne Pales ſouth weſt John Arnould North weſt Nathaniell Elly North eaſt Edward Elmer ſouth eaſt

WILLIAM MANN Jn Weſtend one houſe wth Planting Ground Aboute Three Ackers John Arnould ſouth eaſt Watertown Pales ſouth-weſt: the highway to the ffreſh Pond North weſt Thomas Heyword northeſt

SAMUELL GREENE Jn Weſt endffeild aboute ffower Ackers Bartholmew Greene North weſt the Comon northeaſt . Cheſter ſouth eaſt the highway to the Great Swampe ſouth weſt

EDWARD WINSHAPE by the Pyne Swampe aboute Two Ackers the Comon ſouth weſt James Hoſmer north weſt the Comon north eaſt John Maſters ſouth eaſt

CHESTER. Jn Weſtend ffeild aboute ffower Ackers Samuell Greene North Weſt the Comon North eaſt Thomas Scott ſouth eaſt the highway to the Greate Swampe ſouth weſt

Memor[d] yt the aboue 4 ackers granted to Mrs Cheſter ſhe ſould to Edward Winſhip & he sould the ſame to Richard Jackſon the wch he inioyeth wth a gift from the towne of soe much out of the great high way as may be thought fit

[33] Know all men by theſe preſents That I William Wetherell of the newtowne haue ſold & geuen poſeſſion vnto John Beniamin of the ſame towne one houſe & twelue accars of land lying one the ſouth ſide of Charles Riuer within the limits of the newtowne The highway to the Common one the ſoutheſt the Comon one the ſouthweſt Samuell wakman one the north Thomas Dudly Eſqr noreaſt & haue receiued in

ffull for the ſame the ſome of Eight pownds of Curant money the ſeauenthteth day of the firſt month Called March 1635

Know all men by theſe p^rſents That I William Ruſkew now huſband of the lat widdow Heſter muſt haue by her Conſent ſold vnto John Beniamin one accar of of grownd for the ſum of one pownd ten ſhillings Lyinge in ſhipmarſh Comon marſh norweaſt Charls River ſouthweſt Steuen Hart ſoutheaſt Crooked ſtreet northeſt March the 24th 1635

Know all men by these Preſents that John White of the Newtowne ffor and in : Conſideracon of a ſome of Monny pd Nicholas Danforth haue ſould vnto him all the right title and Jntreſt wch he hath in thoſe ſeuerall percells of land as they are Recorded in this booke in follo: 3 to him and his heirs or aſſigns to Jnioy as his or ther proper Right Jn Witneſe whearof the ſd John White ſet vnto his had in a deed of ſale bearing Date the 20th of Octobr 1635

Know all men by theſe presents that I John white of the New Towne vppo Quinetucquet River in Conſideracon of a ſome of monny pd in hand: by Nicho: Danforth: haue ſould vnto him all the right title and Jntreſt wch he hath in the ffreſh Meaddows and the Ox pastuer in Newtowne in the Maſſachſets that is to ſay in Aylwiſe Meaddow Twelue Ackers and halfe and Two Ackers of land in the Ox paſtuer to him and his heirs and aſſigns to Jn Joy in Witneſe wherof the ſd John white hath ſet to his hand to a deed of ſale Datted the 30th of May 1636

The ffirst of May 1636

[34] Theſe preſents Witneſe that John Taylcott of the Newtowne have ſould vnto Nicholas Danforth all the right title and Jntreſt wch he hath in the percells of land ffollowinge vidz

Jn the Weſtend one Dwelling houſe wth outhouſes gardens and backſide and plantinge ground aboute Three Ackers and halfe the land late of Antho . Couldbey ſouthweſt late of John Pratt ſoutheaſt the highway to Wattertown northweſt the highway to the windmill hill one the northeaſt

Moore Jn the ould ffeild aboute Three ackers Three roods the land late of Jeremy Addams north weſt the Comon Pales northeaſt the land late of John White ſoutheaſt the high way to the oyſter bancke ſouth weſt

Moore Jn ould ffeild aboute Two Ackers the land late of William Goodwine north weſt the land late of Stephen Hart ſoutheaſt and north eaſt the high way to the oyſter bancke one the ſouth weſt

Moore Jn the Necke of Land . aboute Two and Thirty Ackers the land late of William Weſtwood north weſt the Como Pales north eaſt the land late of Daniell Deniſon one the ſouth eaſt the highway to the oyſter bank one the ſouth weſt

Moore Jn the Great Marſh: aboute ſeauen and Twenty Ackers the land late of Richard Butler one the ſouth weſt the oyſter bancke bay ſoutheaſt the land late of Mathew Allen northeaſt late his owne land no^r weſt

Mor Jn the Marſh by Windmill hill aboute ffiue ackers the land of John Beniamen ſoutheaſt late of Richard Webb: ſoutheaſt Charls River ſouth weſt

Moore Jn the Longe Marſh: aboute ſeauen ackers and halfe the land late of Richard Butler one the northeaſt: late of Symon Bradſtret norweſt late of John White ſouth weſt: late of William Goodwine ſoutheaſt

Moore Jn the Ox Marſh: aboute two ackers and halfe the land late of Daniell Denison ſouth eaſt Charls River ſouthweſt late of Mathew Allen: northweſt the Creeke northeaſt

Wth aboute ſeauen and Twenty Ackers in Rocky Meddow and all his part in the houſe and grond palled Jn: and ſix ackers of vpland: ground wth all other the rights and preueleges wch he hath in the New Towne aforeſd in witneſe wherof the ſd John Taylcot hath ſet to his hand to a deed of ſale dated as aboue written

the ffirſt of Aprill 1636

[35] Knowe, all men by theſe preſents: that William Spencer of the New Towne haue ſould vnto Nicholas Danforth: all the right wch he hath in three ackers and halfe of land Lyeinge one the ſouthweſt ſide

84378

of the high way to the oyſter bancke in the necke of land the land late of James olmſted one the ſouth eaſt, the land of John Prince one the ſouth weſt, his owne land one the northweſt and the lad of Thomas Spencer northeaſt to him and his heirs to Jnioy from this day foreward as his or ther prop Right. Jn Witneſe whearof the ſd william Spenc^r hath ſet to his hand to adeed of ſale date as above write

James Olmstead

Th. Spencer

Know all men by theſe preſents that Thomas Hooker of the New Towne for and Jn Conſideracon of a ſome of Monny pd by Nicho: Danforth: haue ſould and paſt over : aboute one acker of land being the Lotte of Edward Hopkins: lyeing neer the land of the ſd Nicho: Danforth, to him and his Aſſigns to Jnioy as ther prop Right Jn Witneſe whearof the ſd Tho: Hooker hath ſet to his hand to a deed of ſale. Dated the 2^d of May 1636

1 acre
Edw. Hopkins

Edward Stebbings to Nicholas Danforth

The 2^d of the 3^d Month 1636

Know all men by theſe preſents that Edward Stebinge of the New Towne ffor and Jn conſideraco^n of aſome of monny haue ſould vnto Nicholas Danforth all the right title and Jntrest wch he hath in all thoſe percels of land ffollowing vidz

Jn the Towne . one dwelling houſe wth garden and backſide, aboute halfe aroode Tymothy Standly ſouthweſt Water ſtreet ſouth eaſt the land late of Symon Bradſtreet northweſt Moore Jn Cowyard Rowe aboute one acker Richard Goodman north weſt Cow yard lane ſouthweſt the land late of Daniell Patrike ſouth eaſt the Comon Pales northeaſt

R. Goodman

D. Patrick

Moore one ſmale lott hill about three ackers Jeremy Adams ſouth weſt Samuell Dudly ſoutheaſt Tho: Heat north eaſt the high way to the Como Pales nor^n

Moore Jn the necke of land: about eight ackers Andre^n Warner weſt the Great marſh . ſouth & eaſt the high way to the oyſter bancke & Symon Bradſtret north eaſt

Moore Jn the long Marſh about three ackers Willia^ Wadſworth north eaſt William Goodwine ſouth eaſt James olmſtd ſouthweſt wigwam neck norweſt

Moore Jn Aylwife Meade aboute ſeauen ackers and hal^

All wch lyeing and beeing in the bounds of the New To^ aforeſd to him the ſd Nicho Danforth his executors or aſſigns to Jnioy as his or ther prop Right Jn Witneſe wherof the said Edward Stebinge hath set to [ ] deed of ſale [ ]

The 2^d^ of the 3^d^ month 1636

[36] Memord that Edward Stebinge of the New Towne haue ſould vnto Nicholas Danforth aboute ſix ackers of land lyeinge in the great Marſh . in the bounds of the New Towne the lad late of Symon Sackent northweſt Charls River ſouthweſt: John Prince northeaſt Nat: Richards ſoutheaſt to him and his aſſigns to Jnioy as ther prop Right in witneſe wherof the ſd Edward Stebing hath ſet to his hand to adeed of ſale dated as above

Memorad that theſe pſells of land purchaſed by Nicholas Danford of Edw. Stebbine was bought for the use of Edward Collins,

The 2^d^ of the 3^d^ month 1636

Know all men by theſe preſents that Edward Stebbinge of the New Towne haue ſould vnto Nicho: Danforth all the right in aboute ffower ackers and halfe of Land lyeing in the Necke of land latly the land of Richard Webb the land of Edward Elmer north weſt the great marſh ſouth weſt Mathew Allen ſouth eaſt the High way to the oyſter bancke northeaſt

Alsoe about ffiue Ackers of land lyeing in the great Marſh latly the land of Richard Webb the Land of Garrad Haddo Weſt the oyſter bancke bay ſouth James Olmſted Eaſt Edward Stebing north To him his Executors or aſſigns to Jnioy as his or ther prop Right Jn Witneſe whearof the ſd Edward Stebbinge hath ſet to his hand to adeed of ale Dated as above

Know all men by theas p^r^ſence that Mr Harlackington of Newtowne for & in conſidderatio of a ſome of monie betwen them agreed haue ſould vnto Nathaniell Sparhawke of Newtowne a Dwelling howſe late the howſe of Mr Stone Teacher of the ſd congration with the owthowſes garden & yardes thervnto belonging & the garden plott againſt the Meeting howſe Twentie acces marſh land on the ſouth ſyde of Charles Riv^r^ adioyning vnto the landes of the ſd Mr Rogg^r^ Harlackingto & alſoe & nyne Acces of land not yett brocken vpp lying in the neck of land being pcell of the land late of Willm Spencer

To him his heirers & Aſſignes for eu^r^ to enioy as thir pp Right Jn Witnes wherof The ſd Rogg^r^ Harlackingden hath ſett to his hand

[37] Edm^d^ Hunte

Knowen vnto all men by theis prſence that I Edm Hunte of Newtowne for & in conſidderacon of a ſome of monie betweene them agreed haue ſould vnto Joſeph Iſacke of newtowne my Dwelling howſe with halfe an Ac^r^ of lande adioyning vnto it abutting vpop the lands of Tho Blogget on the ſouth & vppon the land of Thoms Pariſh on the weſt vppon the Comon on the north Weſt & alſoe 3 ac^rs^ & ½ of lande in the weſte feilde abutting vppo the Landes of Holman of the north weſt & vppo the Lande of Mrs Shearborne on the ſouth Eaſte & 2 ac^rs^ & ½ Meadowe to be laydout at the freſhe Pond To him & his heires for eu^r^ Jn witnes wherof I here vnto ſett my hande

Edmd Hunte
per me his Mrke

John Hopkins to Edm Angier

Knowen vnto all men by theis prſence that I John Hopkings of Newtowne for & in conſidd^r^aco of a ſome of monie betwene us agreed haue ſould vnto Edmond Anger of Newtowne my Dwelling houſe with the yardes thervnto adioyning abuting vppon the highway againſt the meeting howſe on the ſouth & vppon the way to the comon on the eaſt on The howſelott of Thom^s^ Beale on the weaſt & on the howſelott of Eld ffroſt on the north & 9 ac^rs^ of lande in the newe feild abbutting vppo the lande of Barnebe lembſon on the ſouth & Edwd Winſhip on the weaſt & Mr Bambrick on

the eaſ & the Cowe comon on the north & 7 & ½ ac^rs of ſalt m^rſhe on the ſouth ſyde charles River yet to be layd out to him & his heires for eu^r with all the feverall apurtences thervnto belonging or may

Jn witnes wherof I herevnto ſett my hande

per me John hopkins

Knowen vnto all men by theis prſence

Memorandum that I Will Wadſworth of newtowne haue ſold my houſe & yards & all my lands Rites in the Common whateuer I haue in in the ſayd towne & percell of nine Acers of marſh more or les wch the ſayd will bout of Edward Stebine & tow Acers of Edward Elmor of vpland wch I the ſayd will bout like wiſe all wch I haue ſold to m^r Richard Chumnes of newtowne in witnes hereof I haue ſet to my hand.

September the 25th 1637 By me Will Wadſworth

Memorandum that m^r Samuell ſheeperd haue bout of m^r will Andrews his houſe & all his land & Rites in the Common that lay in newtowne in witnes hereof we ſett to our hands

September the 25th 1637 Richard Champnis
Will Wadſworth

[38] Knowen vnto all men by theis prſents that I John Bridge of Newtowne for & in conſidracon of a ſume of monie betweene them agreed haue ſould vnto Mr Rogg^r Harlackinden Gent: & Joſeph & George Cooke my Dwelling howſe in Newtowne ſtanding by the Creke wch cometh from Charles River with the yarde & all the ſeurall pcells of lande & marſh thervnto belonging with all there ſeurall apptences to them & their heires for eu^r to poſeſſe & enioye Jn witnes wherof I the ſd John Bridge haue ſett my hande vnto a Deede bearing Date the 20th of Octob^r: 1635

Andrew Warner to George Cook

Knowen vnto all men by theis prſents that Andrewe warner for & in conſidracon of a ſume of monie betweene them agreed have ſoulde vnto George Cooke my Dwelling howſe in

Newtowne with the yardes cowhowſe cowyarde & my parte in the oxmrſh And all other pcells of lande meadowe ſaltmrſh & ox paſture with all their ſeurall apptences thervnto belonging to him & his heires for eu^r to poſſes & enioye in witnes wherof J the ſd Andrew haue ſett my hande to a Deede of ſale bearing Date 20th of Decemb^r 1636

Knowen vnto all men by theis prſents that I Daniell Pattrick for & in conſiddracon of a ſume of Monie betweene them agreed haue ſould vnto Joſeph Cooke his Heires & Aſſignes foreu^r my now Dwelling howſe in Newtowne with the yarde fiue ac^rs vplande & 5 ac^rs mrſh in the neck of lande 20 ac^rs of broken vpp grownde on the planting hill on thoth^r ſyde of Charles River & 25 ac^rs vnbroken vpp lying by it & my p te of meadow on the ſame ſyde of Charles River adioyning vnto m^r Rogg^r Harlackindens meadowe wch was late in the ocupacon of Bartholmewe Greene with all the ſeurall Apritences Thervnto belonging In witnes wherof I the ſd Daniell have ſett my hande vnto a Deed bearing Date the

The 19th of ye Second month 1636:

Wm Kelsey to Thomas Fisher

Know all men By theſe p ſents That I William Kelſey: of ye New Towne, haue ſolde & paſt ouer all ye Righte Title & Intereſt I haue In any parſell of meddowe Ground Lieing & being In ye New Towne Aforeſaide, unto Thomas ffiſher to him & To his Aires for euer: as his or yer proper Righte , In Wittnes Whereof I haue ſett to my hand: ye Daye & yeare aboue menſioned : William Kelſey: his: marke ⌃)
Wittnes William Spenſer

[39] Knowen vnto all men by theis p^rſents that I Steauen Hearte of Newtowne for & in conſiddracon of a ſome of monie betwene them agreed have ſould vnto Joſep & George Cooke my Dwelling howſe in Newtowne with the yardes & all the ſeu^l pcells of lande & meadowe & all the appritenſces thervnto belonging to them & there heires for eu^r to poſſeſſe & enioye Jn witnes wherof the ſd Steuen Hearte & his wyfe hath ſett there handes vnto a Deed of ſale bearing Date Oct viith 1635

Knowen vnto all men by theis prſents that I Nicholas Holmeſted of Newtowne for & in conſiddracon of a ſome of monie betweene them agreed have ſould vnto Joſeph Cooke of the ſame Towne my yarde lying betwee Nathaniell Richardes & the yarde of Robert Parker & two ac^{rs} of Lande lying betweene the lande of John Betts of thon ſyde & Mr Bukles lande in the neck next vnto Charles River on thoth^{r} ſyde in witnes wherof the ſd Nicholas hath ſett his hande vnto a Deede of Sale bearing Date the xxth of ffeb: 1636

Knowen vnto all men by theis prſents that I Rogg^{r} Harlackinden Gent for & in conſiddracon of a ſome of monie betweene them agreed have ſould vnto Joſeph & George Cooke one Dwelling howſe in Newtowne by the meeting howſe with the yarde adioyning one howſelot & Cowe howſe & yarde with twoe acres of Salt mrſh Thervnto belonging 24 ac^{rs} mrſh att the oyſterbank 5 ac^{rs} planting growne in the neck: all the meadow att Menotomy River & 5 acc^{rs} lande in the oxpaſtu$_{\wedge}$ all wch the ſd: Rogg^{r} late purchaſed of Mathewe Allen of Newtowne aforeſd with all the ſeverall appirtenc$_{\wedge}$ thervnto belonging except only the meadowe in the Ship$_{\wedge}$ merſhe & the meadowe on thoth^{r} ſyde Charles Riv^{r} wch was late in thocupacon of Bartholmewe Greene To them & their heires for eu^{r} Jn witnes wherof the ſd: Rogg hathe ſett his hande vnto a Deede of Sale bearing Date the 20th of July 1636

Robert Parker to Joseph Cooke

Knowen vnto all men by theis prſents that I Robert Pker for & In conſiddacon of a ſome of monie betweene them agreed have ſould vnto Joſeph Cooke my Dwelling howſe in newtowne adioyning his owne yarde with the yard & ther app^{r}tences except & without anie lande vnto the ſame to him & his Heires & Aſſignes for eu^{r} to poſſeſſe & enioye the ſame In witnes wherof the ſd: Robert Perker have ſett his hande vnto a deed$_{\wedge}$ of ſale bearing Date the xvith of August 1637

Thomas Chesholme to Joseph Cook

Knowen vnto all men by theis p^{r}ſents that Thomas Cheſholme of newtowne for & Jn conſidd^{r}acon of agreemt betweene them made haue ſould vnto Joſeph Cooke his Dwelling houſe late the howſe of Nath: Richards: & yarde thervnto

belonging & the ſd Joſeph in like mann^r hath ſou^ vnto the ſd Thomas one Dweling howſe late the howſe of Mathew Allen with the yarde adioyning only they yet bothe, of them Reſerue there ſeuerall [40] Apurtenannces as before In witnes whereof they have both ſett there handes vnto a Deed of Sale bearing Date Jan 19 1637

Knowen vnto all men by theis p^rſents yt John Knyght for & in conſiddracon of a ſome of monie betweene them aggreed have ſoulde vnto Nicolas Symkins late of Docheſter my now Dwelling howſe in newetowne with the yardes & owthowſes & their Aputences therto belonging (except only the landes wch the ſd John Knight Reſerveth vnto himſelfe) the howſe & y^d in mann^r aforeſd to the ſd Nicolas his heires & Aſſignes for eu^r to poſſes & enioy In witnes wherof they have both ſett their handes vnto a Deed of Sale bearing Date the 20 of November 1637

The 12th of the firſt Month.

WILLIAM ADAMS planter one houſe and Lot contayneing halfe an Acre; abuttinge to the high waye that leads vnto Watertowne north; to the lands of John: Maſters both one the South & one the Weſt: And to the Lands of Robart Parker Eaſt.

More. 9 Acres of planteinge ground at the freſhe ponde; Abuttinge to the ſaid Pond vnto Water Towne ſide South Weſt: Vpon the freſhe Meddowe North & by Eaſt: to the Lands of Nathaniel Sparowhauke Eaſt. and to the Lands of Gilbert Crackbone Weſt and by North.

EDWARD GOFFE Jn the towne one houſe & backſide aboute halfe a roode Mr Eaton one the ſouth Eaſt. Brantry ſtreet ſouthweſt. Cowyard lane Northweſt, and the Comon gate lykewiſe to Charlſetowne northweſt.

It Jn Cowyard rowe, one Barne and other out houſes, with a backſyde aboute an Acre of land, John Bets one the Northweſt, Cowyard lane one the Southweſt Mr Eaton ſoutheaſt

It. Jn the Old ffield about Ten Acres of vpland Thomas Beale one the northeaſt Mr Samuell Shephard Southweſt the high waye to the Oyſter banke ſouth & by Eaſt.

It. Jn the Old field fowr Acres or thereabouts Mr Samuell Shephard one the northweſt . the Comon pale one the Northeaſt . thomas Damford Southweſt . the high waye to the Oyſter banke Southeaſt

It. Jn the Oxe Marſhe two Acres Mr Samuell Shephard Southeaſt Charles riuer ſouthweſt the Creeke northeaſt . Edward Stebbing North weaſt

[41] Wee whoſe Names are vnder written, being choſen Surueyors for this Towne of Camebridge doe for this year enter the houſes and lands of the Inhabitants heerof. as followeth.

Barnaba lamſonn

Joſeph Iſaacke

John: Moore

Edward Goffe Jn the great Marſhe twentie fowre Acres Gerrad Hadden

It one the weſt Oyſter banke baye one the ſouth Roger Shawe Eaſt Thomas Damford North.

It Jn the longe Marſhe aboute fiue Acres Mr Samuell Shephard Southweſt Elder Champeneys one the Northeaſt.

It. Jn the new Lotts three Acres more or leſſe of Vpland . the high waye to Manotomie north Izbell Wilkinſon South . The Teachers Lott Eaſt . William Manning one the weſt.

It. Jn the One Roode Mrs Harlakenden ſoutheaſt, The high way to the Oyſter banke Northweſt. Robart Steedman Southweſt Thomas Cheſholme one the Northeaſt.

It. Jn the Towne one Dwelling Houſe and Garden one Roode of ground . Nathaniell Hancocke ſoutheaſt . Robart Bradiſh northeaſt, Brantrie ſtreet northweſt waterſtreet Southweſt.

It. Jn the Smale lott Hill fiue Acres of vpland . the high way to the Oyſterbanke ſouthweſt. Mr Samuel Shephard Southeaſt Robart Bradiſhe northeaſt the high waye to ye Common pale Northweſt

It. Jn the great Marſhe fiue Acres Oyſte^ banke baye Southeaſt. Richard Champnes Southweſt . Nicholas Damford Northeaſt.

It. Jn the longe Marſhe one Acre and one Roode, Nicholas Damford one the Southweſt Mr Samuell Shephd. one the North Eaſt and South Eaſt.

It. Jn the Necke of Land, twentie two Acres and a halfe Captaine Cooke South Eaſt Nathaniel Sparhawke northweſt the high way to that parte of the great Marſhe to Mr Atterton Hough north Eaſt. the Oyſter banke baye South Eaſt.

It. Jn the Oxe paſture Ten Acres more or leſſ Mrs Harlakenden Northeaſt. Mr Buckley Sout^ weſt. the planteinge necke pale South Eaſt. the highwaye to Charles Towne Northweſt

It. Jn the Towne one dwelling houſe and garden wth ye Appurtenances Robart Steedman Eaſt the Common Towne ſtreets weſt north & south ſides thereof.

Septemb 21th: 1639:

[42] Knowne vnto all men by theſe preſents thatt John ſiſenden of the towne of Cambridge Glouer for and in Conſideratione of a somme of monye betweene them Agreede & by the ſayd John in full Receiued haue ſold vnto Joſeph Iſaacke of the ſame towne planter his now dwellinge houſe in Cambridge the whiche he bought of Nhicolas Robbines with halfe an Acer of land adioyninge to itt more or leſſe and allſoe one Acer 3 querters and nine pole of land in the weſtend plantinge feild: Abuttinge on the land of Joſeph Iſaacke south weſt on Williame Holman south eaſte on mrs Shearebone northweſt the Highway to the Greate Swampe northeaſt all whiche sayd percells and there Apurtenances the ſayd Joſeph Iſaacke to poſeſe to hime and his heires for euer. In wittnes whereof the sayd John ſiſſenden hath sett his hand vnto a Deede of sale bearinge Date the 20th of Septb (1639:)

Septemb 21th 1639

Know all men by theſe preſents that I John ſiſſenden of Cambridge Glouer for & in Conſideratione of a some of monye betweene them Agreede haue ſold vnto Joſeph Iſaacke of ye same towne planter 4 Acers of land vnbroken vp lyinge on the South Side of charles River beinge of the neareſt of the new lotts layd out and beinge the eight lott in

number to be poſeſed by the sayd Joſeph to hime his heires or Aſignes for euer, In wittnes whereof I haue putt my hand vnto a deede of Sale bearinge Date the 21th of Septemb (1639:)

the abbuttalls of this land Joſeph Iſaacke Eaſte on Gilberte Crackebone weſt on the midele high way south on the lower highway nexte he marſhe north

---

EDWARD GOFFE Jn the necke of Vpland two Acres Abraham Morall North Eaſt Robart Steedman ſouthweſt Mr Samuel Shephard Eaſt the high waye weſt.

It. Jn the necke of Vpland three Acres and a halfe Mrs Harlackenden Northwest & Southeaſt. Mr Samuel Shephard Southweſt the Common pale North Eaſt.

RICHARD CHAMPNIES. Bought of William Wadſworth of Hartford in Connectcote one houſe garden backſyde Contayneing aboute halfe a Roode of Grounde . Robart Bradish northeaſt Crooked ſtreet ſoutheaſt. Goodman Daye ſouthweſt, the Common ponde northweſt.

It. Jn Cowyard Rowe aboute halfe an Acre Thomas Damford northweſt . Brantrie ſtreet highwaye North Eaſt . Thomas Damford Southeaſt . Backlane Southweſt

It. In Wigwam necke aboute one Acre & a halfe of ground Mr Joſeph Cooke northeaſt William Lewes ſouthweſt, John White South Eaſt the high waye to ye oyſter banke Southweſt

It Jn the Old ffields one Acre & a roode Mrs Sherbourne Southeaſt, Captaine Cooke northeaſt, Roger Shawe northweſt Mr Goodwinn Southweſt

[43] EDWARD WINSHOPE hath 2 acres or theire aboutes of freſhe meddowe graunted him which lieth on the northe ſide of Alewife meddo^ a greate white oake marked wth E W on the ſouthe ſide of it

---

RICHARD CHAMPNEY. Jn the Long Marſhe one Acre and a halfe Roger Shawe northeaſt Mr Samuel Shephard Southwest.

Jt. Jn ye great Marſhe aboute ſixe Acres Robart Holme ſouth-weſt, Oyſterbanke ſoutheaſt, Richard Jacſon Northeaſt, John Talcote northweſt.

Jt Jn the great marſhe towards the Oyſter banke nine Acres Symon Croſbye northeaſt, William Cutter Southweſt Charles Riuer South.

Jt Jn the Old Oxe paſture ſeauen Acres Mrs Glouer ſouthweſt, ye high waye to Charles towne northweſt; Captaine Cooke Northeaſt the necke of Land South

Jt. Jn the new weſt field Eight Acres and a halfe of planteing Grounde Edward winchep Eaſt, Richard parke north John Champnies ſouthweſt Cowcomon ſouth

Jt Jn the old weſt field aboute three roode^ Thomas Mariot ſouth-weſt, the brick kilne northweſt, the high way north Eaſt.

Jt. Jn ye neere Ende of wigwam Necke by the gate two Acres Mr Thomas Shephard weſt the high way ſouth . Thomas Beal Eaſt Oxe paſture north.

Edmond ffrost Bought of Thomas Blogget one houſe garden Backſide in Water ſtreet William ffrench North Eaſt, Edmond Anger South Nathaniel Sparhawke Northweſt, Waterſtreet ſoutheaſt.

Jt Jn the new Weſt field ſixe Acres of planteing ground . John Champnes Northeaſt William ffrench North. Mr Holman Weſt Cow Common ſouth.

It Next Manotomie Eight Acres more or leſse of planteing ground. Chriſtopher Cane North, Cow Common weſt, Charles towne fence ſoutheaſt & Northeaſt.

William Holman. Bought of Gerrad A houſe with ſixe Acres of planteing Ground in the Old weſt field . to ye Cowe Common South eaſt, The highway ſouthweſt, William Beetlestone Northweſt. The highwaye to the new weſt field northeaſt.

It Jn the Old weſt field three Acres of planteing ground . Joſeph Jsack Eaſt and weſt, John ffishenden weſt . the high waye North.

[44] Abraham Morill. Bought of Joſeph Eaſon two Acres of planteing Ground in the Old weſt. Thomas Blogget north, John Bridg ſouth, highwaye weſt . Thomas pariſh Eaſt

Jt. Bought of Robart Parker ſixe Acres of Lande in the Old weſt fields, againſt his owne Lande Eaſt, the great ſwampe north Robart parker ſouth the high waye weſt.

Jt Bought of James Luxeford three Acres of planteing ground in the Old weſt ffield . John Bets Eaſt. Robart parker weſt, the highwaye north, watertowne bounds ſouth.

It. Bought more of James Luxeford two Acres of ground in the Old weſt field William Man weſt, highwaye to water towne north. to ye bricke kilne Eaſt the high waye Northeaſt.

ROGER SHAWE. Bought of John Knight one houſe with Garden & yard aboute an Acre and a halfe Mr Samuel Shephard North weſt: M^r Joſeph Cooke and Mrs Harlackenden Southweſt Robart Steedman ſoutheaſt backlane northEaſt.

It. Jn wigwam necke twentie two Acres and a halfe of Vpland Mrs Glouer Southeaſt, Charlestowne pale north Eaſt . Thomas Damford northweſt the high waye South weſt.

It. Jn the great Marſhe nineteene Acres and a halfe . Edward Goffe South, Oyſter Banke Mr Cooke north Thomas Damford weſt.

It. Jn the Oxe Marſhe one Acre Mr Geo: Cooke South Eaſt. Charles Riuer weſt M^r Joſeph Cooke northweſt . the Creeke weſt

Jt Jn the Old field two Acres and a halfe Mr Samuel Shephard Southweſt the Common pale North Eaſt M^r Joſeph Cooke northweſt & South Eaſt.

It Jn the Wigwam necke two Acres John Betts North Long Marsh East William Wilcock ſouth, Charles riuer weſt.

It Jn the long Marſhe two Acres Mrs Glouer North, William Wilcocke weſt Thomas Damford South Mr Samuel Shepd. Eaſt.

[45] Jt. Jn the great Marſhe Eight Acres, Jeremiah Addams weſt. Charles Riuer ſouth Edmond Collins Eaſt Mr Geo: Cooke north.

M^RS: GLOUER. Bought of Mr John Haynes Esqr. one houſe with outhouſes Garden & Court Yard, one Roode of ground more or less

Longe ſtreet ſouthweſt. the merkate place ſoutheaſt, Spring ſtreet Northeaſt Edmond Anger northweſt.

Jt. Jn the weſt Ende one Outhouſe wth ſixe Acres of ground, Richard Jacſon N. Eaſt Edward Winchep north weſt, highwaye to Watertowne ſouth weſt & Northeaſt.

Jt. Jn Wigwam necke ſixtie and three Acres or there abouts, Roger Shawe Northweſt Mr Attertonn Hough ſoutheaſt the Common pale northeaſt.

Jt. Jn the great Marſhe ſyſtie and fiue Acres more or leſse, William Spencer northweſt, Charles Riuer ſouthweſt, John Steele northeaſt.

Jt Jn the longe Marſhe aboute fiueteene Acres William Lewes northeaſt, William Goodwin ſoutheaſt, the widdowe Must Southweſt, William Weſtwoode northweſt.

Jt. Jn the Oxe Marſhe fiue Acres, Charles riuer Southweſt, Common pales North weſt, Anthonie Coleby northeaſt, William weſtwood ſoutheaſt.

Edmond Anger. Bought of Thomas Spencer one houſe with Garden plot & backſide aboute one Roode Mrs Glouer Southeaſt long ſtreet Southweſt, Creek lane north weſt, Spring ſtreet northeaſt.

Jt Jn ſmale lott hill two Acres of Vplande Richard Lord Southweaſt Mr Samuel Dudley ſoutheaſt. Nathaniell Richards northeaſt the highwaye to the Common pale northweſt.

Jt One the weſt ſide of Charles Riuer aboute fowre Acres of Vpland. Mr Andrewes Southeaſt. Thomas Beal northeaſt. the high waye to the Common weſt.

Jt. Bought of Thomas Beale fiue Acres of Marſhe one the weſt ſide of Charles riuer Mr Andrewes ſouth eaſt. Thomas Mariot Northeaſt The highwaye to the Common weſt.

[46] Jt. Bought of Thomas Mariot fiue Acres of Marſhe one the weſt ſide of Charles riuer. Thomas Beale ſoutheaſt, Thomas Judde northeaſt, to the high waye of the Common weſt. Charles riuer ſoutheaſt.

Jt. Bought of Thomas Judde ſeuen Acres & halfe of marſhe in the weſt ſide of Charles riuer. thomas Mariot ſoutheaſt Chriſtopher Cane northeaſt; the highwaye to the Comon weſt.

Jt Bought of Chriſtopher Cane two Acres and halfe of marſhe one the weſt ſide of Charles Riuer. Thomas Jud . ſoutheaſt, to his owne land bought of John Hopkins northeaſt, the highwaye to the Common weſt.

Jt. Bought of John Beniamin thirtie Acres of Vplande one the South ſide of Charles Riuer with a lytle houſe vpon yt, Mrs Harlackenden Eaſt, to the Common North & weſt, the high waye ſouth with all the priulidges therevnto belongeinge.

Jt. Bought more of him in the weſt ſide of Charles riuer twentie fiue Acres of marſhe as yet vndeuided.

Nathaniel Sparhawke. Bought of Barnebie Lamſon one houſe with fowre Acres of lande more or leſse, Richard parke weſt Robart Sanders north, the Cowe common northweſt and Southweſt, The pine Swampe Northeaſt.

Jt. Bought of Thomas Addams one houſe at the freſhe ponde with nine Acres of vpland more or leſs with the priulidges therevnto belongeing. The freſhe ponde Southweſt, vpon the freſh Meddowe North and by Eaſt to his owne lands weſt & by North.

Jt Bought of Thomas Nichols one houſe at the freſhe ponde with nine Acres of vpland more or leſs with the priuilidges therevnto belongeing, to the freſh pond vnto watertowne South weſt, ffreſh meddow north & by Eaſt Gilbert Crackbone weſt & north.

Jt. Bought of Gilbert Crackebone nine Acres of planting ground more or leſs with ye priulidges, to the freſh ponde ſouthweſt, vpon the freſh meddowe north & by Eaſt, to his owne lands Eaſt.

[47] William Towne. Bought of Chriſtopher Cane one houſe with a garden in the Towne Nathaniel Hancocke Northeaſt, Goodman Daye Southeaſt, Thomas Mariot Southweſt, water ſtreet Northweſt.

Jt. Jn the newe planteing ffield next Manotomie three Acres . Guy Banbridge weſt John Meane Eaſt, to the Swampe of the new Oxe paſture, to Robart Sanders South.

Jt. Jn the new Lotts next Manotomie . Chriſtopher Cane Eaſt, the New Oxe paſture north william man weſt, New weſt field Lotts South.

THOMAS MARRIOT. Bought of Thomas Hitte one houſe Garden & backſide, William Towne Northeaſt . John Ruſsells ſoutheaſt water ſtreet Northweſt . Spring ſtreet South.

Jt. Jn the great marſhe two Acres . Thomas Damford Southweſt . Robart Holmes N : Eaſt the Oyſter banke baye ſoutheaſt.

Jt Jn ſmale Lott hill two Acres Edmond Collins Southweſt Symon Croſbie Southeaſt, Mrs Glouer Northeaſt, to the Common pales Northweſt.

Jt. Bought of Richard Webbe in the weſtende next Watertowne bounds Acres of lande Goodman Kimballs Marſhe Southweſ^ the highway to watertowne Northweſt John Maſters Vpland Eaſt.

Jt Bought of Thomas Hoſmer & William Wadſeworth, fiue Acres and halfe of lande belowe Thomas webbs in the Weſt Ende . John Cutters Marſhe weſt John Bridge Eaſt, Charles Riuer . S. weſt

Jt Bought of Edward Stebin of Hartford in Connectecote three Roods of lande more or leſs in Cowe lott rowe, to the Oxe paſture north, Richard Champnies Eaſt, Robart Bradiſhe weſt to the high waye South.

Jt Bought more of Edward Stebbin one Acre of Oxe Marſhe, Edward Goffe ſoutheaſt Charles Riuer ſouthweſt william Lewes north weſt, the Creek northeaſt

Jt Jn the new Lotts next Manotomie ſixe Acres of Vpland . Georg Huchen Southweſt , Mrs Sherbourne weſt Thomas Cheſholme Eaſt.

[48] JOSEPH ISACK. Bought of John Pratt one houſe with Garden & backſide in the towne aboute one Roode Symon Croſbie Southeaſt Spring ſtreet Southweſt John Steedman Northweſt, Creeke Lane North eaſt.

Jt. Jn the weſt Ende aboute three Acres Robart Holmes Southeaſt, Thomas Brigham Northweſt, the high waye to watertowne Northeaſt, Symon Croſbie ſouth weſt.

Jt. Jn the ſouth ſide of Charles Riuer ſeauen Acres and a halfe of Salt Marſhe. The high banke of pine Trees Weſt Charles Riuer North Edward Michelſon Eaſt, the high waye to the Vpland South.

Jt Bought of Edward Hunt three Acres and a halfe of planteing land in the Old weſt field, william Holman Northweſt Mrs Sherbourne

Southeaſt the highwaye to watertowne field weſt, the high waye to the great Swampe North

Jt. Bought of Gregorie Stone one Acre and halfe of planting ground in the Old weſt field . Mrs Sherbourne Northweſt William Holman South Eaſt . John ffishenden North the high waye againſt watertowne field weſt

PERSIUALL GREENE . One Houſe vpon the Cow comon with halfe an Acre of grounde Richard parke Eaſt, John meane weſt pine Swampe: northeaſt, Cow Common Southweſt.

Jt. Jn the Northſide of Jones his Hill two Acres & ten pole of planting ground Richard parke weſt, Edward Winchep South to the Common Eaſt and North.

RICHARD PARKE. One houſe vpon the Cowe Common with halfe an Acre of ground. Perſiuall Greene weſt, John Wilcock Eaſt, Swampe northeaſt, Cow Common ſouthweſt

Jt Jn the North ſide of Jones his Hill two Acres and ten pole of planting ground, william patten weſt Perſiuall Greene Eaſt . Richard Champnies & Edward Winchep ſouth Cowe Common North.

[49] JOHN MASTERS: Bought of Thomas Winckall one houſe and Garden with Eight Acres of planteing Ground in the weſt Ende neere windmill heade . John Beniamin ſouth, Thomas Mariot Northweſt, the Marſhe weſt Bartholomew Green Eaſt.

Jt Giuen him by the Towne ſeauen Acres and a halfe of Marshe at the freſhe ponde vndeuided.

Jt. Bought of Robart Lockwoode fiue Acres of Marſhe at the Oyſter banke next the Riuer.

WILLIAM CUTTER. Bought one houſe and garden in the Towne of Mr Sancley Mrs Harlackenden South, John Moore weſt the high way Eaſt & north.

Jt. Jn the New lotts next Manotomie three Acres of planteing grounde Thomas Cheſholme South . Thomas Beale north, Guy Banbridge Eaſt highway to Manotomie weſt.

Jt. Bought of Thomas Beſbidge one houſe in the Towne with backſide about halfe a roode more or leſs which he bought of william Lewes William Manning Northeaſt, Crooked ſtreet South Eaſt, Heſekiah Vsher weſ^ Long ſtreet Southweſt.

Jt. Jn the wigwame necke fiue Acres of planteing ground John Stanſeby Southeaſt william wilcock Northeaſt Charles Riuer Southweſt.

Jt. Jn the wigwam necke aboute nine Acre^ M^r pellam Northweſt, highway to Oyſter banke northeaſt M^r Joſeph Cooke South Eaſt, the great marſhe Southweſt.

Jt. Jn the great marſhe about eight Acres Mrs Glouer weſt, Charles Riuer ſouth, John Bridge Eaſt & North,

WILLIAM MANNING. Bought of Georg Stocking one houſe and Garden . Sabaſtean Brigham ſouthweſt . Crooked lane South Eaſt . Robart Sanders northweſt

Jt Bought of him in pine Swampe ffield ſowre Acres of planteing grounde Charles Towne Eaſt . Oxe paſture South John Ruſsells north John Mean Weſt

It At Jones his hill two Acres of planting ground Gregory Stone weſt William patten Eaſt . Barnaby Lamſon North John Champnies ſouth

[50] Jt. Jn the new Lotts next Manotomie three Acres of vplande Edward Goffe Eaſt Guy Banbrick weſt . Cow Common North . Barnabie Lamſon South.

NATHANIEL EATON. Jn the Old Oxe paſture two Acres for a houſelott, by the Oxe paſture Eaſt . A towne Lott ſouth Richard Jacſon North . Cow common weſt.

Jt Giuen two Acres vpon the Oxe paſture Charles Towne Eaſt Highway South John Champnies North . Swampe field Weſt.

GILBERT CRACKBONE Giuen by the Towne three Acres of planteing in the New lotts next Manotomie, Cow Common North William Manning Eaſt. Gregorie Stone South Samuel Greene weſt

WILLIAM PATTEN. One houſe and garden. about halfe an Acre vpon the Cow Common, John meane Eaſt, Cow Common South, thomas Blogget west pine ſwampe North.

Jt. Jn the new Lotts next Manotomie two Acres of planteing grounde Perſiuall Greene Eaſt, William Manning weſt Richard Champnies South, Gregory Stone North.

JOHN GIBSON. Jn the New Lotts next Manotomie three Acres of planteing grounde William Man Eaſt, thomas Beale Weſt, Guy Banbridge South, Cow Common north.

GUY BANBRIDGE. Jn the new Lotts next Manotomie ſixe Acres of planteing grounde the New Oxe paſture weſt, Joſeph Jsack Eaſt, John Sill ſouth, Cowe Common North.

Jt. Jn the New weſt field three Acres of planteing ground Geo Huchen Weſt, the high waye Eaſt & South John Gibſon North.

JOHN BRIDGE. Bought of John Barnard one houſe with eight Acres of Lande in the weſt field, Watertowne high waye ſouth, Abraham Morill weſt. the great Cowecommon Northeaſt, alſo ſeauen Acres and a halfe of freſhe Marſhe in Alewife Meddowe as yet vndiuided

Jt Bought of Thomas Judde one houſe with fowre Acres of Lande in the weſt field, John Champnies Eaſt, Watertowne highwaye South, his owne Landes North Weſt.

[51] Jt Jn the New Oxe Paſture Eight Acres and a halfe of vplande & Swampe Edward Winchep South, Charles Towne Eaſt, Barnabie Lamſon North, the great high waye to Manotomie Weſt.

SAMUEL GREENE. Jn the New planteing ffield next Manotomie three acres of planteinge grounde. Gilbert Crackbone Eaſt, Chriſtopher Cane Weſt, the high waye North William Wilcock South.

The Widdowe of Mr

BARTHOLOMEW GREEN Jn the weſt Ende one houſe with halfe an Acre of Lande the high waye to watertowne North John Masters South, John Beniamin high waye Eaſt william Wilcocke weſt.

EDWARD WINCHEP. Bought of william Jones ſixe Acres more or less of planteing grounde vpon a place commonly Caled Jones his hill. The Cowe common Eaſt Mr Thomas Shephard Northeaſt, Perſiuall Greene Northweſt. Richard Champnies Southweſt.

Jt Bought of John Clarke one houſe with two Acres of ground vpon the Cowe Common. Guy Banbridge North, Cowe Common Eaſt, the high waye to watertowne Weſt, the way betweene watertowne & Charlſtown North Mrs Glouer South.

Jt. Bought of Georg Stocking halfe an Acre of grounde, Guy Banbridge Eaſt, John Clarke ſouth, the high waye to watertowne & Charlestowne and Charlestowne North.

Jt. Bought of Nicholas Clarke one quarter of an Acre, Geo: Stocking Eaſt the waye to watertowne Weſt, the waye from watertowne to Charles towne North.

Jt. Giuen by the Towne two Acres behinde the pine Swampe. The New Oxe paſtur^ North, Gregorie Stone weſt, James Hoſmer ſoutheaſt, pine ſwampe S: weſt.

Jt. Bought of James Hoſmer two Acres of vplande behinde the pine ſwampe The New Oxe Paſture North. James Enſigne Southeaſt, pine ſwampe S: wef^

Jt. Bought of James Enſigne three Acres of vplande behinde the pine ſwampe his owne Lands Northweſt, New Oxe paſture Northeaſt. Edmond Anger Southeaſt. Nathaniel Sparhawke S: weſt

[52] Jt. Giuen by the Towne ſixe Acres in the New Oxe paſture, the highwaye to Manotomie Weſt. John Bridge North Edward Hall Southweſt, his owne Lands South Eaſt.

Jt. Bought of William Jones two Acres and a halfe of Marſhe at the freſh ponde, alſo fiue Acres bought of Georg Stocking at the freſhe ponde alſo giuen by the Towne two Acres & a halfe of Marsh at the freſh ponde, as yet vndeuided.

IZBELL: WILKINSON. Giuen by the Towne two Acres & a halfe of planteing ground in the new weſt field the high waye Southeaſt, Barnaby Lamſon Southweſt. the plantinge ground next Manotomie North. the Teachers Lott Eaſt.

GREGORIE: STONE: Bought of Mr Roger Harlackenden Esqr: one houſe with fiue Acres of Land. Thomas Pariſhe South, Cow Common Eaſt, Thomas Blogget Weſt. Symon Croſby North.

Jt. Giuen by the Towne two Acres in the weſt field, Highway weſt Thomas Pariſhe South, John ffrench North william Maning Eaſt.

Jt. Bought two Acres and a halfe of planteing Ground of Barnabie Lamſon in the new weſt field, william Wilcock ſouth. the Lotts next Manotomie & Gilbert Crackbone north; Jzbell Wilkinſon Eaſt; High waye South.

Jt. Giuen by the Towne ſixe Acres of planteing ground in the new Oxe paſture, the high waye to Manotomie weſt, Symon Croſby South Mr Samuel Shephard north. Charles towne Eaſt.

JOHN COOPER: Bought of Barnabie Lamſon one houſe with two Acres and a Roode of Land vpon the Cow Common; the new Oxe paſture Eaſt, pine ſwampe South, Cowe Common weſt, Edward Winchep north.

Jt. Bought of Barnabie Lamſon ſixe Acres of Lande in the new Oxe Paſture, Symon Croſbie North the high waye to Manotomie Weſt John Bridge South Charles towne Line Eaſt.

[53] JOHN SILL: Bought of William ffrench one houſe with garden & backſide in the towne to ye Creeke weſt Captaine Cooke South Robart ffit Eaſt Mrs Glouer North

Jt. Giuen by the Towne fowre Acres of planteing Ground in the New Weſt ffield Edward Hall weſt, Georg Huchen Eaſt Great Swampe North, the high waye South.

JOHN CHAMPNIES. Bought of Richard Champnes one houſe with fiue Acres of Lande vpon the CoweCommon. Thomas Judde N: Weſt Cowe Common Northeaſt; High waye to Watertowne Southeaſt & Southweſt.

Jt. Bought of Richard Champnies one Acre & a halfe of Oxe paſture wch the towne hath made vp fiue Acres Mr Eaton Eaſt, Mr Cooke Weſt. towne pale North. Highwaye South.

Jt. Bought of Richard Champnies three Acres and a halfe of

grounde in the new Weſt field. the Common Southeaſt, William ffrench, William Manning North.

Jt Bought of Edmond ffroſt two Acres and a halfe of Lande in the new Weſt field Cow Common South, Edmond ffrost Weſt Richard Champnies Eaſt William ffrench North.

Robart Parker. One houſe with Garden & Backſide in the Lane to watertowne in the Weſt Ende William Willcocke Eaſt, John Maſters South, Thomas Addams weſt. Highwaye North.

Jt. Bought of Timothy Standly fowre Acres of planteing Ground in the Old weſt ffield, Great Swampe North, watertowne high waye Weſt; Abraham Morill Eaſt.

Jt Bought of Goodman Redding two Acres and a halfe of Marſhe one the South ſide of Charles Riuer, to the foote waye that leads to Roxebury weſt, Robart Steedman South. to ye Riuer North.

John ffishenden: Bought of Nicholas Robbins one houſe with halfe An Acre of lande more or leſs. Creek lane Northweſt Long ſtreet Northeaſt, Captaine Cooke Southweſt

Jt. Jn the old weſt planteing ffield one Acre and three quarters more or less. Mr Holman Northeaſt. Mrs Sherbourne Southweſt Highwaye North Joſeph Isacke South.

Symon: Crosby. Bought of William Spencer one houſe with three Acres of ground at the weſt Ende the waye to watertowne Northeaſt. Robart Holme north. Mr Cook South.

[**54**] Jt. Bought one houſe with three Acres of ground in the weſt Ende, John Beniamin Weſt, Oxe Marſhe South, Robart Holme Eaſt, Joſeph Iſack Northeaſt.

Jt. Bought of Mr Hudſon of Boſton eight Acres of planteing Ground Gregory Stone South. Cow Common, N: Eaſt John Gibſon Northweſt James Hubard Weſt.

Jt. Giuen by the Towne ſixe Acres of the new Oxe paſture, John Cooper Southweſt. Gregory Stone Southeaſt Highway to Manotomie weſt.

THOMAS BLOGGET: Giuen by the towne in the weſt ffield two Acres of planteing ground William ffrench South, Richard Champnies Eaſt, Edward Michelſon north Highway weſt.

Jt. Giuen by the Towne one houſe Lotte vpon the Cow Common, William Patten ſouth, Cow Common Weſt, John Cooper North; pine Swampe Eaſt.

Jt. Bought of Jonas Auſten two Acres of planteing ground in the Weſt Ende, Abraham Morrill South the highwaye weſt. Symon Croſbie north, Gregorie Stone South.

ROBART STEEDMAN. Bought of William Blomfield one houſe with backſide aboute halfe a Roode. Thomas Cheſholme Southeaſt the widdowe ffanning northweſt, Long ſtreet Southweſt.

SABASTEAN BRIGHAM: Bought of the townesmen one houſe and Garden, Crooked Street S: Eaſt William Manning North, Long Street Southweſt: Heſekiah Vsher northweſt.

Jt. Jn the necke fiueteen Acres of planting ground; Richard Webb northeaſt, the great Marsh Northwest Richard Champnies South Eaſt, the high waye to the Oyſter banke baye north & by Eaſt.

JOHN: STEEDMAN. Bought of Mr. Roger Harlackenden Esqr: one houſe and garden aboute one Roode, Joſeph Isack Southeaſt: Spring ſtreet Southweſt, Creek Lane northweſt.

Jt. Bought more of him fowre Acres of planteing ground in the necke. the widdow ffanning Eaſt; Oxe paſture north Mr. Cooke Southweſt.

Jt. Bought Likewiſe of him in the long Marſh fiueteen Acres Joſeph Redding North eaſt Charles Riuer Southweſt Mr Glouer Southeaſt.

[55] Jt. Jn the great Marſhe two Acres, John white northeaſt, Oyſter banke Southeaſt Abraham Morill Southweſt John talcote northweſt.

Jt Bought in the necke of Lande, of Richard Champnes three Acres, Mr Samuell Shephard ſoutheaſt, William Spencer northeaſt, Gerrad Hadden Southweſt the waye to the Common pale northweſt

THOMAS: WHITE. Bought of John Bridge one houſe with a parcell of Land late in the poſſeſſion of Thomas Judde Contayneing halfe an Acre more or leſse . John Champnies Southeaſt, the Cow Common Eaſt and by North, John Bridge Weſt and by North.

JOHN MEANE. One houſe Lott vpon the Common contayneing halfe an Acre more or leſs, perſiuall Greene Eaſt, William Patten weſt, Cowcommon South.

Jt Jn the New Weſt field giuen by the Towne two Acres and a halfe of planteing ground, William Wilcocke Eaſt, Guy Banbridge Weſt, to the Common North, the highway to Watertowne South.

Jt. Bought of Nathaniel Hancocke three Acres of planteing ground at the pine Swampe Adioyning to Charlestowne pale, John Ruſsell Eaſt, William Towne Weſt; William Spencer South Charlestowne bounds North.

THOMAS CHESHOLME. Bought of Nathaniel Richards three Acres of planteing ground Jeremiah Addams Northeaſt, Thomas Spencer Southweſt, Mr Samuell Dudley one the Eaſt, highwaye one the weſt.

It. Jn the hither End of the Necke, halfe An Acre of Vpland Jeremiah Addams northweſt, the high way one the North Eaſt, the Claye pitts one the Eaſt Mr Stone South.

Jt. Jn the great Marſhe three Acres, John Clark Northeaſt, Charles Riuer South eaſ^ Jn Rockey meddow fiue Acres of freſhe Marſhe as yet vndeuided.

It. Jn the New Weſt field giuen by the Towne three Acres of planteing groun^ William Cutter Eaſt, Georg Huchen South, the Cow Common vpon the North.

[56] JOHN RUSSELL: One houſe with backſide aboute halfe a Roode of Ground, Bought of Daniell Abbot. Thomas Mariot Northweſt, William Towne Northeaſt Crooked ſtreet Southeaſt, Spring ſtreet ſouthweſt

Jt. Jn the pine Swampe field aboute three Acres of planteing ground, William Manning Southeaſt, charlestowne pale northeaſt, John Meane northweſt the Oxe Common Southweſt.

Jt. One the Southſide of Charles Riuer two Acres & a halfe of Salt Marſhe to the Riuer Eaſt Mrs Harlackendens ditch weſt, Edward Goffe South Abraham Morill North.

Jt. Bought of Thomas Scott in the Weſt Ende field aboute three Acres of Vpland, Richard Jacſon northweſt, the highwaye northeaſt Mr Samuell Shepd. South. the great Swampe Southweſt.

Jt. Giuen by the Towne in the new Weſt ffield two Acres of planteing ground John Bucke weſt. John ffrench Eaſt William Manning North.

JOHN: MOORE. Bought of Humpherie Vincent of Ipſwich, one houſe garden & backſide in Long Street aboute halſe a Roode Mrs Harlackenden South William Cutter Eaſt Mr Joſeph Cooke Weſt, Long ſtreet North.

Jt. Bought of him fowre Acres of vpland in the Old weſt field, to the lands of Chriſtopher Cane and Margret ffaning Eaſt, John Betts weſt the great Swampe north, Watertowne lyne South.

Jt. Bought Likewiſe of him fiue Acres of Marſhe at the freſhe ponde which as yet is vndiuided.

Jt. Bought of Edward Goffe one Acre of planteing ground in the Old weſt field which was formerly belongeing to Margret ffanning. to the lands of John Betts Eaſt, to his owne lands weſt, Chriſtopher Cane north & South.

Jt. Bought of Chriſtopher Cane three Acres of planteing ground in the old weſt ffield to the Lands of John Betts Eaſt. to his owne lands weſt, to watertowne line South and to the great Swampe north.

[57] Jt. Bought of James Herring fiue Acres of planteing ground in the Old weſt field which bought of John Betts, which was formerly belongeing vnto Thomas ffiſher. to the lands of Mrs Sherbourne Eaſt, to his owne Lands weſt to the great Swampe north to watertowne line South.

Jt. Bought of Edward Goffe two Acres and a halfe of Salt Marshe one the Southſide of Charles Riuer, which he bought of Nathaniel Hancock

ROBART DANIELL. Bought of Thomas Blogget one houſe vpon the Common with Garden and backſide aboute halfe an Acre John

Bridge South. Thomas Pariſhe Weſt, Gilbert Crackbone north; the Cowe Common North eaſt.

JOHN GIBSON. Bought of Edward Elmer in the Weſt Ende three Acres of Land the Common Northeaſt, Symon Croſby Southeaſt, Watertowne pale Southweſt.

JOHN TRUMBLE. Bought of Isbell Wilkinſon one houſe & yard, John Betts North John Beniamins Marſhe South. Moses paine Weſt. Mr Joſeph Cooke Eaſt.

GILBERT CRACKBONE. Bought of Joſeph Isacke one houſe with garden & backſide contayneing aboute halfe an Acre of Ground. Robart Daniel Eaſt. Thomas Parishe Weſt, John Bridge South Cowcommon North.

THOMAS PARISHE. Bought of Mr William Witherell one houſe with fowre Acres of land to yt, John Bridge South, Abraham Morill weſt, Gilbert Crackbone Eaſt Cowcommon north.

WILLIAM BUCKE. In the farther ende of the weſt field one houſe with two Acres of planteing ground, the highe waye to the weſt field Lotts North Mrs Green South, Samuel Green Eaſt, Guy Banbridge one the weſt.

ROBART HOLME. Bought of Mr Georg Cooke one dwelling houſe and backſide aboute two Acres and a halfe of lande John Prat northweſt Anthonie Coleby weſt, the high waye Southeaſt, the high waye to water towne northeaſt.

[58] Jt. One the longe Marſhe hill aboute three Acres, the longe Marſhe Southweſt John White Northweſt, the high waye to the Oyſter banke Northeaſt.

Jt. Jn the necke of land nine Acres Daniel Patrick Northweſt. the great Marsh ſouthweſt, William Lewes Southeaſt, the highway to the Oyſter banke northeaſt.

Jt. Jn the longe Marſhe aboute two Acres John White northeaſt Mr Symon Bradſtreet Northweſt, John Bridge Southweſt, William Goodwin Southeaſt

Jt. More in the great Marſhe aboute Eight Acres, Thomas Heate Southweſt, oyſterbanke baye Southeaſt, William Wadſeworth northeaſt, John Talcote norweſt.

Jt. Bought of William Cutter fowre Acres of planteing ground in the necke, the highwaye northeaſt Symon Croſbie ſoutheaſt, William Cutter South; his owne lands North.

THOMAS BEALE: Jn the Towne one dwelling houſe and garden. Spring ſtreet Southeaſt Nathaniel Sparhawke North, Edmond Anger Northeaſt.

Jt Bought of Captaine Patricke at the hither Ende of wigwam necke two Acres more or leſs of planting ground, the highwaye Southweſt the old Oxe paſture northweſt, Edward Goffe northeaſt.

Jt. Jn the new Lotts next to Manotomie giuen by the Towne three Acres of vpland. Guy Banbridge South. Thomas Cheſholme weſt, John Gibſon Eaſt Cowecommon North.

GEORG HUCHEN. Jn the Towne one dwelling houſe with backſide, halfe an Acre more or leſs, Mrs Harlackenden Northeaſt Mr Geo: Cooke Southweſt, Oxe Marſhe Southeaſt; Marſhe Lane northweſt

Jt. Jn the new Weſt field fowre Acres of planteing ground, the great Swampe north, William Buck South John Syll Eaſt, Guy Banbrick Weſt.

WILLIAM BEETLESTONE Jn the Old weſt field one houſe with three Acres of vpland. Mr Samuel Shephard northweſt, the high waye Southweſt Mr Holman South, the Common fence north Eaſt.

[59] EDWARD : HALL : Giuen by the Towne a percell of ground vpon the Common for a houſelotte, the Common gate North, William Man South Edward Winchep Eaſt

Jt. Jn the newe Weſt ffield giuen by the Towne fowre Acres Mrs Greene South the Swampe North, John Syll South & West.

WILLIAM MAN: Bought of John Moore one houſe Lott vpon the Cowe Common. Barnabie Lamſon South, Georg Willis North, the high waye betweene the Common Weſt

Jt. Jn the New Lotts next Manotomie giuen by the Towne two Acres of planting ground Cowe Common North, John Gibſon West William Towne Eaſt, John Meane South.

THOMAS BRIGHAM: Jn the Weſt ende one houſe with three Acres of Land and a halfe the high waye to watertowne North Joſeph Isack Southeaſt Symon Croſb^ ſouthweſt, the high waye to windemill Hill west.

Mrs GLOUER: Bought of James Luxeford one houſe with garden backſide with the p^riuilidges therevnto belonging, which he bought of Mr Symkins Richard Champnies North Crooked Street South the high waye East.

JOHN: MOORE Giuen him by the Towne one the South ſide of Charles River, twelue Acres of Vpland in the firſt and ſecond Diuiſion: ffrances Moore South Eaſt, Samuell Green northweſt, the high waye north.

This Entrie ffolloweing made by us who are appointed for this worke for this preſent Yeare: 1639:

Richard Jackeſone:
Joſheph Iſake:
Robert Saunders:

RICHARD: JACKSON: Boughte of Mr Huddſone, one houſe & barne with one Acar of Land that it ſtands one and the priuiledges of the towne belongeing to itt; butteld: m^rs Glouer one ye weſt. m^r Pellum one ye Eaſt, and the high waye to Watertowne, one the South end of itt: and the burieing place one the North.

Jt: Boughte of Gregorie Stone; one Acar of Land in the Oxe Paſter, more or Les: as it is now fencd in, one ye Eaſt end

[60] m^r Thomas Sheppard; the North end Reaching to the Cowe Comon: the Colledge Lootte one ye South Side; and Nathaniell Sparrowhauke one the North: Side:

Jt: Boughte of Edward Winchepp: 4 Acars in the old Weſt ffeilde; with an addiſion from the towne; out of the great hie waye: at the weſt end of itt: 9 Rodd in Length: the full bredth of ye Lott: m^r Samuell Sheppard one the Southeaſt & Samuell Greene, North weſt; and the hie waye y^t parts the two weſt feilds: on the Northeaſt:

Jt: By ye towne giuen: 6 Acars more or Les: buteling one the hie waye that Leads to Menatomie, weſt, & Charles towne ffeild one ye Northſide: m^r Samuell Sheppard one ye Southeaſt side;

[61] GEORGE: WILLOIS: Boughte of Thomas White: one houſe with A parſell of Lande: Containeing halfe an Acar more or Les: John Champnies Southeaſt: the Cowe Comon eaſt and by north: John Bridge weſt and by north::

Jt: Boughte of Thomas Place; 2 Acars of Land, bounded one the Northeaſt. Side, Edward Hall: one the Southweſt end to ye weſt End feild pale: the other ſide one the Comon Northweſt: the End being North Eaſt; Joineing to ye greate Swampe:

Jt: Boughte of Richard Champnies: A parsell of Land containeing three Roades, Lieing in the Pine Swampe ffeilde: butting one John Cooper one the Weſt, upon Edmund Anger one the Eaſt, upon Edward Hall one ye North, & ye hie waye one the South:

[62] JOHN: BRIDGE: Boughte of Nicholas. Danford ſiue Acars of marsh & uppland: more or Les; as itt lies now incloſed the Land of Thomas Marriot one ye weſt. the greate Riuer South, ye Land of John m^r Eaſt: & ye hie waye that Leadeth unto itt North:

More Bought of Care Lathrum halfe an Acer more or leſſe of vpland the marſhe South Tho mariotte weſt the highway to water towne north Care lathrums Land eaſte

more Bought of Sebaſtiane Briggame one houſe in towne Ezekalh Vſher weſt Willim manninge north crooked ſtreete eaſte Long ſtreete south

More fifteene Acers of vpland in ye necke of land Tho Dampforth land eaſte the high waye to the . north the marſh south

[63] THOMAS: CHESSHAM: giuen him by the towne: fiue Acars of planteing ground ouer ye water bounded William Willcocke on ye weſt, Willi Bucke on ye Eaſt, Charles Riuer on ye North the midell way South

It Boughte of Joſhepp Iſake: two Acars, & 30 polles of planteing ground in ye Necke of Land Lieing againſt ye marſh toward ye Captains Ileland: butting one ye marſh upon y^e ſouth: Edward Gooffe on ye Eaſt, Thomas Danforde land one ye north & ye weſt:

[64] EDWARD: MICHASON: Boughte of Simon Willard, In Water Streate: on dwelling houſe & garden Bounding upon m^r Andrews, Southward, John Beetts Eaſtward, Longe ſtreete northwarde:

It Giuen him by the towne, one houſe Loott In Springe ſtreete: Bounding m^r Sparrowh Northward, Thomas Beale Eaſtward wood ſtreate: Weſt:

It Giuen him by ye towne: In ye weſt feild two Acars of planteing ground: Thomas Parish: North; Thomas Blockwoode South Richard Champnes Eaſt: ye hie waye weſt:

It. Giuen by ye towne In ye firſt diuiſſion 6 Acars of Planteing ground, Bounding on ye Riuer North: Rocksberrie hie waye South: Robert Parker weſt: Edward Gooffe Eaſt:

It. Boughte of m^r Irlakington: on ye South Side of Charles Riuer: Eight Acars of marſh: Joſhepp Iſake weſt: Charles Riuer north Eliſabeth Sherborne Eaſt: ye hie waye to the uppland South:

[65] WILLIAM: FFRENCH: Boughte of Mr Richard Champnes: one Dwelling houſe & garden: Water ſtreate one ye Eaſt: Nathaniell Sparohauk on ye weſt: Edward Collins one ye North: & Widdowe Haddon on ye South

It: Giuen by the towne to Acars off Land in ye New weſt feild: on end bounding on Richard Champnes Northeaſt ye other end Butteling on ye hie waye South weſt: on ye other Side bounding on Elder ffroſt South eaſt, ye other Side bounding upon Thomas Blockwood North weſt:

[66] KATHERINE: HADDON: Boughte of Elder ffroſt on Dwelling houſe & garden: water ſtreate on ye Eaſt: Nathaniel Sparrowha weſt: William ffrench North: Edmund Anger South:

[67] ELISABETH : SHERBONE : Bought: on houſe & garden of mr Willcoate, Bounded on Wood ſtreete on ye Eaſt: Thomas Oſmer Weſt, on ye north Longe ſtreate: mr George Cooke on ye South with aboute foure Acars of ground; in ye old weſt feilde: John More North weſt Joſhepp Iſake South Eaſt: ye hie waye North Water towne Liing South:

It: Three Acars more in ye ſame feild: Joſhepp Iſake; Northeaſt, ye hiewaye Southeaſt. the hie waye North. Water Towne bounds South

It Sixe Acars in the new Loott Joineing to ye plaine toward Minatomie: Buteling to ye plaine Northweſt: ye other end vpon George Hudſon one ye South: Joſhepp Iſake Southweſt: Thomas Marrott Northeaſt:

It Giuen by ye towne one ye otherſide of ye water: sixe Acars of planteing ground bounded: Charles Riuer one ye North: Rocksberrie hie waye upon ye South: Edward Collins upon ye Eaſt: upon ye weſt

It fiue Acars of marſh on ye South ſide of Charles Riuer; ye Riuer North: ye hie waye South Nathaniell Sparrowhauke Eaſt, Thomas Michaſon weſt:

[68] SIMON: CROSBY: Bought on houſe & three Acars of Land of William Spencſer: buteling upon ye Eaſt: ye greate Creeke weſt: and North weſt upon ye hie waye goeing To Robert Homes: and one A Parſell of Mr George Cooke one ye South

It Boughte one Acar of Ground of Mr George Cooke; Buteld: ye End to ye greate Creeke to ye eaſt, ye weſt end of itt Anttomie Colebie ground: ye North upon yt wch he boughte of William Spencſer: ye South upon ye Oxe Marſh:

It Boughte of Antonie Coleby one houſe & to Acars of Land more or les: Buteld on ye Eaſt with his one Land: Willi Spencſers upon ye weſt mr Beniamime South upon ye Oxe marſh: and north upon Joſhepp Iſake:

It foure Acars of upland in ye necke bounding upon ye ſea: Sebaſtin Brigham one ye Eaſt: Robert Homes upon ye weſt: ye hie waie yt goes to ye water banke on ye North: mr Joſhepp Cooke one ye South:

It Bought three Acars of marſh ground Lieing at ye Oyſter Banke:

Bounded m^r^ Joſhepp Cooke one ye Eaſt; Robert Stedman upon the weſt: ye Riuer South & ye up Land North:

It Boughte Eighte Acars of Land in ye weſt feild, on End of it ye Cow comon one ye Eaſt ye other End to ye weſt on ye hie waye of water towne Line Gregorie Stone upon ye South, & John Gibſon on ye North:

It Giuen in the new feild nexte too Charlestowne Line: Sixe Acars by ye towne: Buteling upon John Cooper one ye South ſide: & Gregorie Stone upon ye North. Side, and ye end of it upon ye South bounding upon Charle towne Line. ye other end upon ye hie waye y^t^ goes to Minatomie weſt:

It Boughte of Thomas Marrit; 1 Acar of Marſh: In ye Oxe marſh:

[69] JOSHEPH ISAKE: Giuen by ye towne ye new Loott toward the plaine; being Sixe Acars: Northweſt Gregorie Hutchin Land: Southeaſt. m^rs^ Sherborne: Northeaſt: Guye Benbricke: Southweſt:

It Giuen by ye towne an addiſion of Skirts of uppland Joineing to ye marſh. Lieing nexte to ye Pinne Butleing upon ye new Loott South: onely leaueing a hie waye foure Rood wide betwene ye Side Skirt & ye new Loot Raile

It Giuen by the towne ſixtene Acars of Land in ye Lower & uper diuiſſion being ye ninth Loott in Number:

More Boughte of John ffiſhenden; foure Acars in ye Lower diuiſſion being ye eighte Lootte in Number:

More Boughte of Gilbert Crakeborne to Acars in ye Lower & uper diuiſſion being ye tenth Loote in Number:

Theſe Lands in ye Lower Diuiſſion buteling upon ye hie waye nexte ye marſh: North: upon ye middel hie waye to Roxberrie South: upon William ffrench Eaſt: upon Robert Bradiſh weſt:

[70] JOHN JACKESONE Boughte of Miles Iues one Dwelling houſe; with eightene Acars of Land one ye South ſide of Charles Riuer: In Cambridge bounds: Bounded on ye Southeaſt on Samuell Hollys on ye Northeaſt upon Charles Riuer Southweſt being ye upper end of itt Joineing to ye Comon ſett out by stakes ye Northweſt Bounded with a Brooke & he to reach to ye middle of itt:

[71] SAMUELL HOLLEY: one Dwelling houſe wth Eightene Acars of Land: on ye Southſide of Charles Riuer Within Cambridge Bounds Bounded upon ye Southeaſt ſide upon Buſh: Charles Riuer Northeaſt; John Jackſone North weſt; Southweſt Joineing to ye Comon ſett out by Stakes:

[72] ROBERT SAUNDERS: Bought of m^r^ Samuell Sheppard: one houſe with Backe ſide aboute halfe a Roode Hezekiah Vsher: Southweſt; William Maninge, South Eaſt; Springe ſtreate Northeaſt, Water ſtreate, Northweſt:

Boughte: off m^r^ Herlakington 9 Acars of upland more or Les, In ye Pine ſwampe feilde m^r^ Pellam and m^r^ Joſeph Cooke Southeaſt: Guy Banbrike, weſt; John Ruſell North: William Manninge Northeaſt:

Boughte: more of m^r^ Herlakington: fiftene Acars of Salte Marſh more or Les: Buteling m^r^ Hough Ditch Northeaſt; Oyſter Banke Southeaſt, m^r^ Beniamine Southweſt The upland Northweſt:

Giuen: By the Towne In ye firſt & Second diuiſſion Sixtene Acars of Planteing ground: Bounding one Charles Riuer North Rockberry hie waye South: Hezekiah Vſher Eaſt, Widdowe Arrington weſt:

Bought: more of John Moore: ſiue Acars: of ffreſh meddowe: Lieing at ye ffreſh ponde:

Bought of John Ruſſell 4 Acars of uppland Lieing In ye pinne Swampe feild: John Meane Northweſt; William Manning: Southeaſt: Pale Side In ye oxe paſture: Northeaſt my one Loott: Joineing to it: weſt:

[73] SEUEN DAYE: Bought of Chriſtopher Caine: ſiue Acars of ffreſh meddowe at ye ffreſh pond Thomas Blokwod North: Simon Bradiſh South: The great ſwampe eaſt: Nathanell Sparahauke weſt:

Bought: Of Chriſtofer Cayne 6 Acars of upland Bounding on Charles Riuer: North Rockbery hye waye: South Thomas Cheſhorne eaſt: John Beets weſt:

Bought Off Edmund Anger: 8 Acars of planteing ground, Joineing togeather; In firſt & Second diuiſſion; Bounding: on Charles Riuer North; Rockberry hie waye South; Richard Parke eaſt Chriſtofer Caine weſt:

Bought of John Beets: 14 Acars of planteing ground: Bounding after ye manner:

Giuen Twelue Acars of Planteing ground by ye Towne: bounding as before expreſſed

Bought more of John More; 12 Acars off planteing ground: Bounding as before

Bought: more of Guy Bandbrike & Samuell Greene; 14, Acars of Planteing Ground

All Theſe Lands Lieing Togeather: & Bounding on waye Charles Riuer Nort^h^ Rocks Berrie hie waye South: Thomas Cheſſhorne Eaſt: Nathanaell Handcocke weſt:

Septembar 24th 1641
Memorad

That Robart Sandars haue ſould vnto Edward Winſhipe of Cambidge, a Eleven Accers of March lying in the great March: wch the ſaid Sanders purchaſed of m^r^ Roger Harlackindine John Steele ſouthweſt oyſter banke bay on y^e^ ſouth Edward Ellmer on the Northeaſt and John Taylcote on the Norweſt:

[74] Roger Bankcrafte: Bought of Nathaniell Sparowhauke of Cambridge one Dwelling houſe with aboute halfe an Acar of ground to it; y^t^ ye houſe ſtands on, with all the Rightes & priuiliges y^er^ unto belongeing Care Lathrume south and weſt the highway north Roberte parker eaſte

[75] EDWARD SHEP: Bought of James Heringe one Dwellinge houſe with a Garden Abbuttellinge on John Betts Northeaſt: Edward micherſon on the north mr Andrews weſt: the Highway south

more A ſmall Garden on the otherside the highway Abuttallinge on John Thrumball eaſte and south on mr paines yard weſte on the Highway north

more vpon the south side of charles riuer a Lott of planteinge Land 5 Acres more or leſſe Abutt; Boſton feilde eaſte John Thrumball and mr Andrews Lands weſt and south: vppon the Highway and Creeke north:

[76] CAPTAINE COOCKE Bought of Edward Collines 9 Acers of planteinge Land more or Leſſe Lyinge in the necke of Land on Small Lott Hill: Abbutt: mr pellm south eaſt the Highway to the pale northweſt John Stibman northeaſte Edmond Anger southweſt the 9 acers Aboue mentioned were three percells three bought of Edward Stebine three of Sammuell Shepard three of mr Joſeph Coocke

EDWARD COLLINES: Bought of Captaine Coocke eighteteene Acers of plantinge ground and some ſkirtes of marſh Lyinge in the necke of Land Abbuttellinge: the Highway to the oiſter bancke northeaſte: Edward Collines planteinge land & marſh southeaſte: Atterton Hough on the southweſt: Edward Goſe northweſt:

the 5th of Octob 1635

more Bought of Nickolas Dampforth these percells followinge which he pucchaſed of Edw Stebine

In the towne one Dwellinge houſe with Garden & backeſide Aboute halfe A roode Willim Frenche southweſt water ſtreete south eaſt Brantree ſtreete northeaſte mr pellum northweſt

I, more in Cowyard row Aboute one Acer Richard Champnye north weſt Cow yard lane south weſt Thomas Beale south eaſte common pale north eaſte

I more in ye necke of land Aboute 8 Acers Captaine Coockes Land weſt the greate marſhe south and eaſte the Highway to ye oyſter bancke north mr pellm northeaſte

It more in ye Long marſh Aboute 3 Acers Richeard Champnye northeaſte Sam: Shep southeaſte Edw Goſe southweſt wigwam necke northweſt

It more Aboute 6 Acers of land lyinge in the greate marſhe Rob: Stebman northweſt Charles riuer southweſt Thomas Cheſeholme northeaſte and southeaſte

It more in Alewife meadow Aboute 7 Acers and halfe

[77] EDWARD COLLINS Bought of m^r George Cooke the xxvth of the eighth month 1642: foure and twenty Acr of marſh Land more or leſſe, lyinge in^e the great marſh herbert Pelham Eſq^r northeaſt, Roger Shawe ſouthweſt oyſter banke bay ſoutheaſt, his owne Land northweſt

EDWARD GOFFE Bought of Edward Collins the xxix^th of the eight month 1642. Sixtie two Acr of vpland & marſh more or leſſe, herbert Peham eſq^r Northeaſt,

[79] A Tranſcript of the houſes and Landes of the Inhabitants of this Towne of Cambridge given In att a Generall Court holden at Boſton the ſixt day of the ſeaventh month Ann Diu 1642

Imprimis Harbert Pelham Eſq^r wthin the Towne one Dwellinge houſe, wth out houſes, gardens, & back ſide, conteyning three rood of ground more or leſſe, Abutt m^r Joſeph Cooke & John Moore North, Waterſtreet Eaſt, marſh Lane ſouth, Wood ſtreet weſt.

Itm In the Necke of Land one' hundred eighteen Acr and halfe more or leſſe, Thomas Parriſh Southeaſt the highway to the oyſter banke ſouthweſt, the Comon fence northeaſt.

Itm on the ſouth ſide of Charles river one hundred Acr of Land more or leſſe, wth one Dwelling houſe and out houſes, Edmond Anger ſouth, the River north Roxbury highway Eaſt, the Comon Weſtte.

Itm In the neck of Land Twelve Acr more or leſſe of marſh land fenced in in pticuler, m^r Joſeph Cooke north the river ſouth the high way to the waterſide Weſt, highwaye into the little necke eaſt.

Itm In the Oxpaſture Ten Acr more or leſſe, m^r Joſeph Cooke weſt, Edward Goffe Eaſt, highway to Charles towne north, the Comon fence ſouth.

Itm In the Ox marſh one Acre more or leſſe m^r George Cooke weſt, Anne Croſbye Eaſt, the Cricke north charles river ſouth.

Itm At the further ſide of Vine brooke, one houſe and Six hundred Acr of land Concord Lyne north John Bridge Weſt

Itm In the wigwam Necke foure Acr more or leſſe m^r Thomas Shepard ſouthweſt, Richard Champnyes northeaſt, Longe marſh ſoutheaſt the high way northweſt.

Itm In the Towne one Barne & other out houſe wth about halfe Acr of ground, George Hudchen Weſt, marſh lane north, Comon ground adioyninge to waterſtreet Eaſt the Cricke ſouth.

Itm In the Towne one Dwelling houſe wth backſide about one rood of ground, Nathaneell Sparrowhauke ſouthweſt Nathan Alldus ſoutheaſt, Woodſtreet northweſt, Brayntree ſtreet northeaſt.

Itm In Weſt end Two outhouſes wth wth two Acr land more or leſſe Richard Jackſon Weſt Cricke Lane ſouth the Comon Eaſt & north.

Itm In Wigwam necke ſeaventeen Acr more or leſſe, m^r Thomas Shepard northeaſt, Longemarſh ſoutheaſt Charles river northweſt, m^r George Cooke ſouth weſt.

Itm In the great marſh Three ſcore Acr more or leſſe, Edward Collins weſt, m^r George Cooke ſouth Robert Brodiſh eaſt, Roger Shawe north.

Itm In the Ox paſture five Acr more or leſſe. John Betts Eaſt, Edward Goffe Weſt, the high way to charles towne north the Comon fence ſouth.

Itm In the Ox paſture Three Acr more or leſſe m^r Joſeph Cooke eaſt, ffrancis Griſſell weſt, the high way to Charlestowne ſouth Robert Sanders north.

[80] MR Henry Dunster In the Towne one dwelling houſe wth outhouſes & garden, about one rood of ground, Long ſtreet ſouth-

weſt, Woodſtreet ſoutheaſt, Spring ſtreet northeaſt, Willm Dixon north weſt.

Itm In Weſt end one Barne & out out houſe wth Six Acr of land more or leſſe Richard Jackſon north eaſt, high waye to watertowne, ſouthweſt and northweſt. Edward Winſhip weſt.

Itm In the neck of Land Threeſcore & three Acr more or leſſe, Roger Shawe ſouth, Comon fence north Thoms Parrish weſt, m^r^ Atherton Hough Eaſt.

Itm In the great marſh ſyftye five Acr more or leſſe John Stedman Weſt, Willm Cutter Eaſt, Charles river ſouth, Robert Brodiſh north.

Itm In the Long marſh ſyfteen Acr more or leſſe Willm Wilcocke Weſt, m^r^ Samuell Shepard eaſt m^r^ Joſeph Cooke north, Nathaneell Sparowhauke ſouth.

Itm In the Ox paſture nyne Acr more or leſſe, Richard Champnye Eaſt, Thomas Danforth weſt, the high waye to Charlestowne north, Comon fence ſouth

Itm In the Oxmarſh ſeaven Acr more or leſſe An Croſby north, Charles river ſouth, John Beniamin weſt, Robte Brodiſh eaſt.

Itm wthin the Towne one Dwellinge houſe wth one out houſe and about one rood of ground, Richard Champny north Willm Towne and Nathaneell Hancocke weſt, John Ruſſell ffrancis moore & Crooked ſtreet ſouth, and Crooked ſtreet eaſt

MR JOSEPH COOKE Impr In the Towne one dwellinge houſe, wth outhouſes and fyve Acr of Land more or leſſe Herbert Pelham Eſq^r^ ſouth Roger Shawe eaſt Crooked ſtreet Weſt, John ffrench & backlane north.

Itm In the neck of Land, Thirtye one Acr more or leſſe the high way to the Comon fence Eaſt, Edward Goffe weſt, the high way to the oyſter banke ſouth Comon fence north

Itm In ſmall lot hill eight Acr more or leſſe, herbert Pelham Eſq^r^ ſoutheaſt, high way to the Comon fence northweſt, Edmond Anger ſouthweſt, Hezechiah Vſher northeaſt.

Itm In ſmall lot hill Three Acr more or leſſe, herbert Pelham Eſq^r^ ſoutheaſt, Comon fence north weſt, Robert Stedman northeaſt, Edward Goffe ſouth weſt

Itm In ſmall lot hill Two Acr more or leſſe, Herbert Pelham Eſq^{r} ſoutheaſt, the high way to the Comon fence north weſt, Hezechiah Vſher ſouthweſt, John Stedman north eaſt.

Itm In the Towne one dwellinge houſe wth about halfe a rood of ground, Herbert Pelham Eſq^{r} ſouth John Moore eaſt, Longe ſtreet north, wood ſtreet weſt

Itm In the Longe Marſh Two Acr more or leſſe, Herbert Pelham Eſq^{r} weſt m^{r} Samuell Shepard Eaſt, mr Henry Dunſter ſouth, Robert Brodiſh north.

Itm In the Ox paſture Thirteen Acr more or leſſe Herbert Pelham Eſq^{r} weſt, Golden Moore Eaſt, high way to Charlestowne ſouth. Robert Sanders north.

Itm In the Ox paſture fyve Acr more or leſſe, Herbert Pelham Eſq^{r} eaſt Chriſtopher Cane weſt, high way to Charlestowne north, Comon fence ſouth.

[**81**] Itm In the great marſh Thirteen Acr more or leſſe Richard Champnye weſt, Abraham Morrill Eaſt Edward Collins north, Charles river ſouth.

Itm In the great marſh foure Acr three roods more or leſſe Willm Man weſt, An Croſby Eaſt, Charles river ſouth, Robert Holmes north.

Itm In the Longe marſh one Acr & a rood more or leſſe Robte Holmes north Robert Brodiſh ſouth m^{r} Samuell Shepard eaſt, Herbert Pelham Eſqr weſt.

Itm on the ſouth ſide of Charles river beyond Watertowne mill, foure hundred & fifty Acr of Land more or leſſe Charles river north, Comon ſouth & weſt, Richard Champnyes eaſt.

Itm In the necke of Land foure Acr more or leſſe, the high way to the oyſter banke north, Thomas Danforth weſt, Robert Stedman ſouth, Herbert Pelham Eſq^{r} Eaſt.

Itm In the necke of Lande fyve acr more or leſſe, Golden Moore weſt, Robert Holmes Eaſt, high waye to the oyſter banke north, the marſh by Captaines Iland ſouth.

Itm In the necke of land fyve Acr & halfe more or leſſe Willm Cutter Weſt, the great marſh ſouth, highway to the oyſter banke north: An Croſby & his owne land Eaſt.

Itm there in the necke of land ſeaven Acr more or leſſe his owne land & An Croſby weſt, his owne land and Richard Champnye Eaſt, the great marſh ſouth, high way to the oyſter banke & Richard Champnye and An Croſby north.

Itm there in the necke of land foure Acr & halfe more or leſſe Richard Champnye & his owne land Weſt, John Bridge eaſt, the great marſh ſouth, high way to the oyſter banke north

Itm At Menotamye Bridge Eleaven Acr more or leſſe, Charles towne lyne ſoutheaſt, the great ſwampe northweſt, Comon northeaſt, menotamy River ſouth Weſt.

Itm In the Ox marſh Two Acr more or leſſe Roger Shawe Eaſt, Thomas Danforth Weſt, The Cricke north, Charles river ſouth,

Mr George Cooke Impr one Dwelling houſe wth mill and out houſes wth twenty Acr of land more or leſſe Charlestowne lyne eaſt, Comon ſouth, weſt & north.

Itm In the Towne one Dwellinge houſe wth about halfe an Acr for backeſide & garden, marſh lane ſouth, Eliſabeth Sherbone, Thomas Hoſmer John Sill and Long ſtreet north, Wood ſtreet Eaſt, Cricke Weſt.

Itm In the great marſh foure and twenty Acr more or leſſe, Herbert Pelham Eſqr northeaſt, Roger Shawe ſouthweſt, oyſter banke bay ſoutheaſt, Edward Collins northweſt.

Itm In the wigwam necke, two Acr more or leſſe, Herbert Pelham Eſqr northeaſt mr Henry Dunſter ſoutheaſt, John Betts, ſouthweſt, Charles river, northweſt

Itm In the great marſh nyneteen Acr & halfe more or Leſſe Nath: Sparhauke eaſt, Thoms Cheſholm weſt, Edward Collins north Riuer ſouth

Itm In the Ox marſh three Acr & halfe more or leſ Herbert Pelham Eſqr Eaſt, Roger Shawe Weſt, Cricke north, Charles river ſouth.

[82] Itm In the Towne one outhouſe wth halfe an Acr of marſh land more or leſſe, high waye into the Ox marſh Eaſt, Comon marſh Weſt, marſh lane north, Cricke ſouth.

Mr Samuell Shepard Impr In the Towne one dwellinge houſe wth out houſes backſide & gardens about one Acr of land. Brayntree ſtreet north, Edward Collins and Thomas Danforth ſouth Crooked ſtreet Weſt, highway to the oyſter banke eaſt.

Itm In the old field three Acr & three roods more or leſſe, Edward Goffe north weſt, & ſoutheaſt, highway to the oyſter banke ſouthweſt, Comon fence northeaſt.

Itm In the Neck of land, fourteen Acr & halfe, more or leſſe, the Longe marſh northweſt, mr Henry Dunster ſouthweſt, Robert Brodiſh ſoutheaſt highway to the oyſter banke northeaſt.

Itm In the Ox marſh Three Acr & a rood more or leſſe, the Cricke eaſt, and north, Charles river ſouth Edward Goffe weſt.

Itm In the Longe marſh Three Acr one rood more or leſſe, mr Thomas Shepard northweſt, his owne land ſoutheaſt, John Betts northeaſt, Edward Goffe ſouthweſt.

Itm In the great marſh Thirteen Acr more or leſſe oyſter banke baye ſoutheaſt, mr Atheton Hough northweſt & northeaſt, Golden Moore ſouthweſt.

Itm In the Weſt field Ten Acr more or leſſe, highwayes to the great ſwampe ſouthweſt, and northeaſt Richard Jackſon northweſt, the land Late Willm Bittleſtons ſouth eaſt.

Itm on the ſouth ſide of Charles river beyond Water towne mill. foure hundred & fifty Acr more or leſſe

Itm In Rocke meadowe, Ten Acr, more or leſſe John Beniamin ſouthweſt, An Croſby northeaſt, Watertowne lyne norweſt, Comon ſoutheaſt.

Itm In Rocke meadowe fyve Acr more or leſſe, John Beniamin ſouthweſt, An Croſby northeaſt, Comon northweſt, and ſoutheaſt.

Itm In the Longe marſh fyve Acr more or leſſe John Stedman ſouth Edward Goffe north Eliſabeth Cutter Weſt his owne Land Eaſt.

Mr Thomas Shepard Impr In the Towne one Dwellinge houſe, wth outhouſes, garden and backe ſide, wth about one Acr & a rood of ground, the Colledge Weſt, Brayntree ſtreet ſouth, ffield lane eaſt: Oxpaſture north.

Itm In the Wigwam necke, fyve Acr more or leſſe Herbert Pelham

Eſqr ſoutheaſt & northweſt, John Betts northeaſt, high waye ſouth weſt.

Itm In the Longe marſh three Acr more or leſſe mr Samuell Shepard ſoutheaſt, Richard Champnye northweſt Golden Moore ſouth-weſt Robert Stedman north eaſt

Itm At Jones his hill ſyfteen Acr more or leſſe, new weſt ſeild ſouthweſt, highway to menotamy north eaſt, the new planting field on the playne north weſt, Comon toward the towne ſouth eaſt.

[83] Itm on the ſouth ſide of Charles river, thirtye Acr more or leſſe, Charles river north, Nathaneell Sparowhauke weſt, Herbert Pellham Eſqr ſouth & Eaſt

Itm In the Oxpaſture foure Acr & halfe more or leſſe Thomas Danforth Eaſt, Thomas Marrot, Robert Brodiſh, Richard Champnyes, his owne Land and the Colledge Land ſouth, highway to Charlestowne north, land intended for the Colledge weſt.

Richard Champnyes Impr In the Towne one dwelling houſe wth garden & backſide about one rood of ground, Crooked ſtreet Eaſt, Comon pond weſt, mr Henry Dunſter ſouth Robte Brodiſh north.

Itm on the backeſide of mr Thoms Shepards about halfe an Acr of land mr Thoms Shepard Weſt & north, Roberd Brodiſh eaſt, ffield lane ſouth

Itm Wthin the necke gate one Barne wth three Acr of of land more or leſſe, the highway to the oyſter banke ſouth, Robte Brodiſh, Thomas Marret & Comon fence, north, ffield lane weſt, Thomas Beale Eaſt.

Itm In wigwam neck Three Acr more or leſſe, Herbert Pelham Eſqr ſouth, highway to the oyſter banke north, Thomas Danforth Eaſt, highway weſt.

Itm In the neck of land, Six Acr & halfe more or leſſe highway to the oyſter bank north John Bridge eaſt, Willm Cutter Weſt the great marſh ſouth.

Itm In the great marſh nyne Acr more or leſſe, Robte Daniell northweſt, mr Joſeph Cooke northeaſt, Edward Collins ſoutheaſt, Charles river ſouthweſt

Itm In the Oxpafture, Seaven Acr more or leffe, m^r Henry Dunfter Weft, Robert holmes Eaft, highway to Charles towne north, Comon fence fouth.

Itm In the Oxmarfh about three Roods of ground, Robte Brodifh northweft, Thomas Danforth foutheaft, Charles river fouthweft, the Cricke northeaft.

Itm In the new weft field nyne Acr more or leffe the Comon fouth, Edward Winfhip Eaft; Golden Moore weft, Richard Parke north.

Itm In the necke of Land, Two Acr more or leffe, m^r Jofeph Cooke, fouth, Weft, and Eaft, the highway to the oyfter banke north.

Itm In Rocke meadow the great meadow by the houfe, eleaven Acr & halfe more or leffe, Edward Goffe fouth, John Bridge north Watertowne lyne weft; Comon Eaft.

Itm In an other peece of Rocke meadow Six Acr mor^ or leffe, Edward Goffe Weft, Comon north and fouth, highway to Concord Eaft.

Itm In Alewife meadowe feaven Acr more or leffe, John Betts northeaft, highway to Concord fouth, the Comon Weft, and northweft.

Itm In the ffrefhpond meadowe Ten Acr more or leffe highway northeaft, Gregory Stone fouthweft, the river foutheaft highway by nathaneell Sparowhaukes Land northweft.

Itm In the fame meadowe feaven Acr & halfe more or leffe Sufan Bloget northeaft, John Doget fouthweft, nathaneell Sparrowhauke northweft, the river foutheaft.

[84] EDMOND FFROST Impr on the Comon one dwelling houfe wth about halfe an Acr of land, Golden moore foutheaft and fouth weft, George Willowes, northweft the Comon northeaft.

Itm In the new weft field, Three Acr more or leffe the Comon foutheaft, Golden moore northeaft, Willm ffrench north weft highway to the great fwampe fouthweft.

Itm by menotamye, Eight Acr more or leffe, Charlestowne lyne eaft, the wayre field lott, north the Comon Weft, Charlestowne plantingfield fouth.

Itm Wthin the towne a pcell of ſalt marſh a rood more or leſſe, Charles river ſouth, Herbert Pelham Eſqr eaſt highway to the river weſt John Trumble

NATHANIELL SPARROWHAUKE Impr wthin the towne, one dwelling houſe wth a barne & outhouſes & about a rood of ground, Herbert Pelham Eſq^r north Thomas Beale and Edward micharſon, ſouth, Wood ſtreet weſt, Willm ffrench eaſt.

Itm In the Towne about halfe a rood of ground, the meeting houſe Eaſt, Robte Stedman ſouth, Edward Goffe weſt Spring ſtreet north.

Itm on the ſouth ſide of Charles river Twenty Acr of marſh land more or leſſe, Charles river north, mr Thoms Shepard eaſt, m^r Samuell Shepard Weſt, the high way to the pynes ſouth.

Itm In the necke of land Nyne Acr more or leſſe, Edward Goffe ſouthweſt, and ſoutheaſt Thomas Danforth northweſt, highwaye to the oyſter banke northeaſt.

Itm In the Towne one Dwelling houſe wth about foure acr land more or leſſe, Richard Parke weſt, ffrancis Griffall Eaſt the pyne ſwampe north: Comon ſouth.

Itm In Rocke meadowe Three Acr more or leſſe, Thoms Cheſholme ſouth, Edward Goffe north, watertowne lyne north weſt, Comon ſoutheaſt.

Itm In an other peece of Rocke meadowe two Acr more or leſſe, Thoms Cheſholme weſt, Edward Goffe Eaſt the Comon ſouth & north.

Itm In the Longe marſh Two Acr more or leſſe, mr Henry Dunſter north, Richard Champnyes ſouth, m^r Samuell Shepard Eaſt.

Itm In the great marſh Eight Acr more or leſſe, Charles river ſouth Edward Collins north Richard Champnye eaſt, m^r George Cooke Weſt.

Itm Att the ffreſh pond one dwelling houſe wth a barne & out houſe wth one hundred & ten Acr more or leſſe vpland Includinge meadowe and ſwampe, Gregory Stone northweſt, watertowne lyne & ffreſhpond, ſouthweſt, the highway to the freſhpond meadowe ſoutheaſt, the great ſwampe north eaſt.

Itm In the ffreſh pond meadowe, ſeaven Acr & halfe more or leſſe John Dogget ſouthweſt high way northweſt the river ſoutheaſt, Suſan Blogett north eaſt

[85] Itm In the ffreſhpond meadow, ſeaven Acr & halfe, more, or leſſe Eliſabeth Iſaack ſouthweſt, Thoms Parriſh northeaſt, high way northweſt, the river ſouth eaſt.

Itm Att the ffreſhpond meadow Ten Acr more or leſſe, his owne land northweſt, the river ſoutheaſt, willm Holman ſouth weſt, Guy Banbrige northeaſt

Itm on the ſouth ſide of Charles river One dwelling houſe wth a Barne and one & forty Acr of land more or leſſe beinge the firſt, ſecond, third, fovrth, fift & ſixt lotts in the lower diviſion of theſe Lots Willm ffrench weſt, the Comon Eaſt, high way to the pynes north, highway to Roxbury ſouth.

Itm there In that Lower diviſion of theſe lotts, ſeaventeen Acr more or leſſe beinge the eight, nynth, & tenth lotts there Willm ffrench eaſt John norcroſt weſt high way to the pynes north highway to Roxbury ſouth

Itm there In that Lower diviſion of lotts, Eight Acr more or leſſe, being the twelth lott there John norcroſt eaſt, Edward Winſhip weſt, highway to the pynes north, highway to Roxbury ſouth

Itm there In theſe lower diviſion of lotts Ten Acr more or leſſe beinge the fourtenth Lott there, Edward Winſhip eaſt, Eliſabeth Sherbone weſt, highway to the pynes north, highway to Roxbury ſouth.

Itm there In the lower diviſion of theſe lotts Six Acr more or leſſe beinge the ſixtenth lott there, Eliſabeth Sherbone Eaſt, Willm Cutter weſt high way to the pynes north, highway to Roxbury ſouth.

Itm there In thatlower diviſion of Lotts, ſyve Acr more or leſſe beinge the nyntenth Lott there, Willm Holman Eaſt, Robert Stedman Weſt, highway to the pynes north high way to Roxbury ſouth.

Itm there In that lower diviſion, ſower Acr more or leſſe beinge the ſeaven and thirtith Lott there, Iſbell Wilkerſon Eaſt George Hedchon Weſt, highway to the pynes north high way to Roxbury ſouth.

Itm there In that lower diviſion of lotts Thirteene Acr more or leſſe beinge the one & forty & two and fortyth lotts ther^ George Hedchon Eaſt, Willm Pattin Weſt, highway to the pynes north highway to Roxbury ſouth.

Itm In that Lower diviſion of Lotts there Twelue Acr More or Leſſe beinge the forty ſix & forty ſeaventh Lotts there John norcroſt

Eaſt, Edward micherſon Weſt highway to the pynes north highway to Roxbury ſouth.

Itm there in that Lower diviſion of Lotts, Three & twenty Acr more or leſſe, beinge the fiftith, one & fyſtith two & fiftith & three & fyſtith lotts there, Robert Parker Eaſt Hezechiah Vſher weſt highway to the pynes north, high way to Roxbury ſouth.

Itm there in the lower diviſion of theſe Lotts Twelue Acr more or leſſe, beinge the fyve & fiftyth & ſix & fyſtith Lotts there, Hezechiah Vſher Eaſt, Thomas Beale Weſt highway to the pynes north highway to Roxbury ſouth

Itm there In that lower diviſion of lotts fowre Acr more or Leſſe beinge the eight & fyſtith lott there, Thomas Beale Eaſt, Willm Towne weſt, high way to the pynes north high way to Roxbury ſouth.

[86] Itm on the ſouth ſide of Charles river In the vpper diviſion of lotts there, foure Acr more or leſſe beinge the ſecond lot in that vpper diviſion ther Willm Towne Eaſt, Thomas Beale Weſt, high way to Roxbury north, the Comon ſouth.

Itm there In that vpper diviſion of Lotts Twelve Acr more or leſſe, beinge the fourth & fyſth Lotts there Hezechiah Vſher weſt Thoms Beale Eaſt:, highway to Roxbury north, Comon ſouth.

Itm there in that vpp diviſion, Three & twenty Acr more or leſſe beinge the ſeaventh, eight, nynth, & tenth lotts there, Robert Parke weſt, Hezechiah Vſher Eaſt, highway to Roxbury north, Comon ſouth.

Itm there In that vpper diviſion, Twelve Acr more or leſſe beinge the thirtenth & fourtenth lotts there John norcroſt, weſt, Edward micharſon Eaſt highway to Roxbury north: Comon ſouth.

Itm there In that vpper diviſion, Thirteen Acr more or leſſe beinge the eighteene & nynetenth lots there, George Hedchen weſt, Willm Pattin Eaſt, highway to Roxbury north: Comon ſouth.

Itm there In that vpper diviſion fowre Acr more or leſſe beinge the three & twentith lott there. Iſbell Willkerſon weſt, George Hedchon Eaſt, highway to Roxbury north the Comon ſouth.

Itm there in that vpper diviſion fyve Acr more or leſſe beinge the one & fortyth Lott there,, Willm Holman Weſt, Robert Stedman Eaſt highway to Roxbury north the Comon ſouth.

Itm there In that vpper diviſion Six Acr more or leſſe beinge the foure & fortyth Lott there, Eliſabeth Sherbone weſt, Willm Cutter Eaſt, highway to Roxbury north, the Comon ſouth.

Itm there In that vpper diviſion, Ten Acr more or leſſe beinge the ſix & fortyth Lott there, Edward Winſhip weſt, Eliſabeth Sherbone eaſt, highway to Roxbury north the Comon ſouth.

Itm there In that vpper diviſion Eight Acr more or leſſe, beinge the eight & fortith Lott there John Norcroſt Weſt: Edward Winſhip Eaſt, highway to Roxbury north the Comon ſouth.

Itm there In that vpper diviſion ſeaventeen Acr more or leſſe beinge the fiftith, one & fiftith, and two & fyftith Lotts there, Willm ffrench weſt John Norcroſt eaſt, highway to Roxbury north the Comon ſouth

Itm there on the ſouth ſide of Charles river in that vpper diviſion of Lotts, one & forty Acr more or leſſe beinge the foure and fifty, fyve & fiftye, ſix and fyftye, ſeaven & fifty eight & fifty & nyne & fiftyth Lotts there, Willm ffrench Eaſt, Com weſt and ſouth highway to Roxbury north.

Itm In the Oxpaſture one Dwelling houſe wth two Acr & halfe of land more or leſſe, Colledg land and Richard Jackſon Weſt, ffrancis Griſſell Eaſt highway to Charles towne ſouth his owne Land north.

[87] Gregory Stone: Impr on the Comon one dwelling houſe wth out houſes and fyve Acr of land more or leſſe, Thomas Parriſh ſouth-eaſt, An Croſby northweſt Suſan Bloget ſouth weſt, the Comon northeaſt.

Itm In the new weſt field Two Acr more or leſſe, Thomas Parriſh ſoutheaſt, John ffrench northweſt, Thomas Marret northeaſt, highway to the great ſwampe ſouthweſt.

Itm In the Oxpaſture towards menotamye Eight Acr and halfe more or leſſe, Edward Winſhip ſouth, John Cooper north, Charles towne lyne eaſt the highway to menotamye weſt.

Itm beyond the freſhpond, forty Acr of vpland & meadowe more or leſſe, Nathaneell Sparrowhauke, ſoutheaſt and northweſt, Watertowne lyne ſouthweſt: Comon ſwampe northeaſt

Itm In the ffreſhpond meadowe, fyve Acr more or leſſe Richard Champnyes northeaſt, Eliſabeth Sherbone ſouthweſt the river ſoutheaſt and northweſt.

Itm In the Oxpaſture towards menotamy ſix Acr more or leſſe, Edward Winſhip north, An Croſby ſouth, high way to menotamy weſt, Charlestowne lyne Eaſt.

Edward Goffe Impr wthin the towne one dwelling houſe wth a barne & outhouſe wth about one Acr of ground the Colledge eaſt, John Betts & the watch-houſe-hill weſt, Brayntree ſtreet ſouth. land intended for the Colledge north.

Itm In the towne one dwelling houſe wth about one rood of ground, Robert Stedman ſoutheaſt Wood ſtreet northweſt. Long ſtreet ſouth-weſt ſpring ſtreet north eaſt.

Itm In the towne one dwellinge houſe wth about one rood of ground, Robert Brodiſh ſoutheaſt, Brayntree ſtreet northeaſt, water ſtreet northweſt, Comon-pond ſouthweſt.

Itm In the old field Ten Acr more or leſſe, m^r^ Samuell Shepard ſoutheaſt, Thoms Beale northweſt, highway to the oyſter banke ſouth weſt, Comon fence northeaſt.

Itm In the old field Eighteen Acr & halfe more or leſſe, m^r^ Joſeph Cooke, ſoutheaſt, m^r^ Samuell Shepard, north weſt, the high way to the oyſterbanke & m^r^ Joſeph Cooke ſouthweſt, Comon fence northeaſt.

Itm on ſmall-lot hill, foure Acr more or leſſe, Herbert Pelham Eſq^r^ ſoutheaſt, the high way to the Comon fenc^∧^ northweſt, Robert Stedman ſouth weſt, Edmond Anger northeaſt.

Itm on ſmalllot hill two Acr more or leſſe, Herbert Pelham Eſq^r^ ſoutheaſt, m^r^ Joſeph Cooke northeaſt, Robert Brodiſh, ſouthweſt, high way to the Comon fence norweſt.

Itm on ſmall lott hill, three Acr & halfe more or leſſe, Herbert Pelham Eſq^r^ ſouth & eaſt, John Stedman weſt, Comon fence north.

Itm In the necke of Land, Two & twenty Acr & halfe more or leſſe, his owne land, Nathanneell Sparrowhauke and Thomas Cheſholme weſt, Edward Collins Eaſt, great marſh ſouth, highway to the oyſter bank north

Itm In the necke of land, Three Acr & halfe more or leſſe John Stedman north, Thomas Cheſholme ſouth Thomas Danforth weſt his owne land Eaſt.

[88] Itm In the great marſh foure and twenty Acr & halfe more or leſſe, Edward Collins north, Roger Shawe eaſt, William Holman weſt, oyſter banke bay ſouth.

Itm In the Longe marſh fyve Acr more or leſſe, mr Sam. Shepard, ſouth and Eaſt, Edward Collins north Eliſabeth Cutter Weſt.

Itm In the Longe Marſh one Acr & a rood more or leſſe Richard Champnyes north, Edward Winſhip ſouth mr Samuell Shepard Eaſt, Herbert Pelham Eſqr Weſt.

Itm In the Ox marſh Two Acr more or leſſe mr Samuell Shepard ſoutheaſt, An Croſby north weſt, Charles river ſouthweſt, the Crick noreaſt

Itm In the Oxpaſture Eleaven Acr more or leſſe, Herbert Pelham Eſqr Weſt, and eaſt, highway to Charles towne north, Comon fence ſouth

Itm by vyne Brooke, Six hundred Acr of land more or leſſe Herbert Pelham Eſqr & John Bridge north

Itm In Rocke meadow, fourteen Acr more or leſſe Nathanneell Sparrowhauke ſouth, Richard Champnyes north, watertowne lyne weſt Comon Eaſt

Itm In Rocke meadow Eleaven Acr more or leſſe Nathanneell Sparrowhauke ſouth, Richard Champnyes north, Comon Eaſt & Weſt.

Itm In the Weſt feild Three roods of land more or leſſe high way to the great ſwampe northeaſt, the Bricke-kilne northweſt, Thoms Parriſh Executer to the eſtate of Edward Skinner deceaſed ſoutheaſt & northweſt.

JOHN BRIDGE Impr In the Weſt End, one dwelling houſe wth Barne & out-houſes, wth Twelue Acr of land more or leſſe, the highway to watertowne ſouthweſt, the Comon northeaſt, Abraham Morrill, Thomas Parriſh & Robte Daniell northweſt. Golden Moore and George Willowes ſouth eaſt.

Itm In the Weſt End fyve Acr more or leſſe of marſh and vpland, the highway & Thomas Marret Northweſt, Cary Lathum and John Beniamin ſoutheaſt, Charles river ſouth weſt highway to watertowne northeaſt.

Itm In the Towne one Dwellinge houſe wth about halfe a rood of ground, Willm Manninge north, Hezechiah Vſher and Robert Sanders Weſt, Crooked ſtree Eaſt, longe ſtreet ſouth.

Itm In the neck of land ſyfteene Acr more or leſſe Richard Champnyes Eaſt, Thomas Danforth weſt, the great marſh ſouth, highway to the oyſter banke north

Itm In Rocke meadow, fifteene Acr more or leſſe, Richard champnyes ſouthweſt, John Beniamin northeaſt Watertowne lyne norweſt, Comon ſoutheaſt.

Itm In Rocke meadow Ten Acr more or leſſe, Richard champnyes ſouthweſt, John Beniamin northeaſt Comon northweſt & ſoutheaſt.

Itm In Alewife meadow ſeaven Acr & halfe more or leſſe Eliſabeth Sherbone Eaſt, Edward Collins Weſt, Comon North & ſouth.

[89] Richard Jackson Impr In the weſt End one dwelling houſe and Barne wth one Acr of land more or leſſe, m^r henry Dunſter Weſt, Herbert Pelham Eſq^r Eaſt, highway to Watertowne ſouth, the buryinge place north.

Itm In the Ox paſture one Acr more or leſſe, the Colledge land ſouth, Nathanneell Sparrowhauk^ Eaſt, Nathaneell Sparowhauke and the Comon north & weſt.

Itm In the weſt field ſower Acr & three roods, more or leſſe m^r Samuell Shepard ſoutheaſt, Samuel^ Green north weſt, highwaye to the great ſwampe ſouthweſt, the other high way to the great ſwampe northeaſt.

Itm In the Oxpaſture towards menotamye Six Acr more or leſſe Edward Winſhip ſouth, high way to menotamye weſt, Charlestowne lyne Eaſt.

Thomas Marret Impr wthin the Towne one dwelling houſe wth outhouſes & about halfe a rood of ground, John Ruſſell eaſt, Willm Towne north, water ſtreet weſt, Spring ſtreet ſouth.

Itm In the Weſt End nyne Acr of vpland & marſh, more or leſſe, watertowne lyne northweſt, Cary Lathum ſoutheaſt, Charles river ſouthweſt highway to watertowne northeaſt.

Itm on the playne towards menotamye ſix Acr more or leſſe,

Thomas Chefholme Eaft, Elifabeth Sherbone weft, John Ruffell fouth, menotamy playne North.

Itm wthin the necke of land three roods of land more or leffe field lane fouth; Oxpafture north, Richard Champny^ Eaft, Robte Brodifh weft.

Itm In the great marfh Two Acr more or leffe, Thomas Danforth fouthweft, Robert Holmes northeaft, oyfter banke bay foutheaft, m^r^ Atherton Hough northweft.

Itm In the weft field Two Acr more or leffe, William Pattin Eaft, Golden Moore fouth, John ffrench & John Ruffell weft, highway north.

EDMOND ANGER Impr Wthin the Towne one Dwellinge houfe wth about halfe a rood of ground. Katterine Hadden north, Thomas Beale weft, Spring ftreet fouth, water ftreet Eaft.

Itm wthin the necke of land on fmall-Lot-Hill fyve Acr more or leffe, m^r^ Jofeph Cooke Northeaft, Edward Goffe fouthweft, Herbert Pelham Efq^r^ foutheaft, highway to the Comon fence northweft

Itm In the pyne fwampe field nyne Acr more or leffe, Guy Banbrige Eaft, Edward Winfhip weft, Nathanneell Sparowhauke & Robte Sanders fouth Edward Winfhip North:

Itm In the pyne fwampe field. one rood of ground, Edward Hall Weft, Elifabeth Bittlefton eaft, Edward Winfhip north, Richard Parke fouth.

Itm on the fouth fide of Charles river one dwellinge houfe wth a barne & Six & thirtye Acres & halfe more or leffe of vpland and meadowe, Willm Andrewes fouth John Ruffell north, highway to the Comon Weft, Charles river Eaft.

md. it was forgotten to enter the Butt of the mfh Caufey high^

[90] Itm on the fouthfide of Charles river Thirty Acr more or leffe. high waye to the Comon Eaft, Herbert: Pelham Efq^r^ North ; Comon weft & fouth.

WILLIAM ANDREWES, wthin the Towne one dwellinge houfe, wth about halfe a rood of ground, Edward micherfon north, Edward Shepard Eaft, water ftreet weft, marfh lane fouth

Itm on the ſouthſide of Charles river one Dwellinge houſe wth out-houſes And Two hundred Acr of vpland & marſh more or leſſe, Edward Shepard John Trumble and Charles river Eaſt, Comon weſt, Edmond Anger & the Comon North, the Comon marſh adioyninge to the high way that leadeth from the Comon to the Cricke, and Boſton lyne ſouth.

Edward Collins Impr In the Towne one dwellinge houſe wth halfe Acr of land more or leſſe mr Samuell Shepard north, marke Pierce ſouth, Thomas Danforth Eaſt, Crooked ſtreet Weſt

Itm In the necke of Land Thirty eight Acr of vpland & marſh more or leſſe. Herbert Pelham Eſqr & mr George Cooke Eaſt, high-way to the oyſter banke north, Edward Goffe weſt, the great marſh ſouth.

Itm In the great marſh Six Acr more or leſſe Robert Stedman Weſt, Thomas Cheſholme Eaſt, & north Charles river ſouth.

Itm In the Longe marſh, Three Acr more or leſſe Richard Champnyes North, mr Samuell Shepard Eaſt, Edward Goffe ſouth, Willm Cutter weſt

Itm In Alewife meadowe, ſeaven Acr & halfe more or leſſe, mr George Cooke weſt, John Bridge Eaſt, Concord highway ſouth, the Comon north

Itm In the Oxpaſture foure Acr more or leſſe Golden Moore Weſt, Willm Manning North high way to Charles towne ſouth, Charlestowne lyne Eaſt

Katherin Hadden Impr In the Towne one dwelling houſe wth about halfe a rood of ground, Edmond Anger ſouth, Willm ffrench North, nathaneell Sparrowhauke & Thomas Beale Weſt: water ſtreet Eaſt

Itm In the new weſt field Two Acr & halfe of Land more or leſſe Iſabell Wilkerſon Eaſt willm Wilcocke Weſt, Gilbert Crackbne north high waye ſouth

Steephen Daye on the ſouth ſide of Charles river Seaven & twenty Acr more or leſſe, beinge the three & twenty, foure & twenty,

ſyve & twenty, ſix and twenty & ſeaven & twentith Lotts in the lower diviſion of Lotts ffrancis Moore & his owne Land Weſt, Thoms Cheſhole Eaſt, highway to Roxbury ſouth, highway to the pynes north

Itm on the ſouth ſide of Charles River Eighteene acr more or leſſe beinge the nyne & twenty Thirtye one and thirty & two and thirty lotts in the lower diviſion, ffrancis Moore & his owne land Eaſt willm Bucke Weſt, highway to the pynes north highway to Roxbury ſouth.

[**91**] Itm on the ſouthſide of Charles river In the vpp diviſion of thoſe lots, foure Acr more or leſſe being the ſeaven and thirtith lot there Richard Parke Eaſt, Thomas Cheſholme weſt highway to Roxbury north, the Comon ſouth.

Itm In that vpp diviſion of Lotts, ſeaventeen Acr more or leſſe, beinge the three & thirty foure & thirty and ſyve and thirtyth Lotts there, Richard Parke weſt, ffrancis Moore Eaſt, highway to Roxbury north, Comon ſouth

Itm In that vpp diviſion of Lotts there Eighteen Acr more or leſſe, beinge the eight & twenty nyne & twenty, Thirty, and one & thirtith Lotts there, ffrancis Moore Weſt, Willm Bucke Eaſt, highway to Roxbury north, the Comon ſouth.

Itm In that vpper diviſion of lotts, ſyve Acr more or leſſe beinge the firſt lott there, Robte Daniell Weſt highway to Roxbury north the Comon, eaſt & ſouth.

Itm In that vpper diviſion of lotts, ſix Acr more or leſſe beinge the two & fortyth lott there, Nath: Sparrowhauke eaſt, Willm Cutter Weſt, highway to Roxbury north, Comon ſouth.

Roger Shawe Impr wthin the necke of land, one Dwellinge houſe wth out houſes and, Two Acr of land more or leſſe, Herbert Pelham Eſq^{r} ſouth, m^{r} Joſeph Cooke weſt, Thomas Cheſholme Eaſt, Backe-Lane north.

Itm In the necke of land, Thirty foure Acr more or leſſe, m^{r} Atterton Hought Eaſt, Herber Pelham Eſq^{r} weſt, m^{r} Henry Dunſter & Thomas Parriſh north, highway to the oyſter banke ſouth.

Itm In the great marſh, nyneteen Acr & halfe more or leſſe, m^{r}

George Cooke northeaſt, Edw: Goffe ſouthweſt, Edward Collins northweſt oyſter banke bay ſoutheaſt.

Itm In the Ox marſh one Acr more or leſſe mr George Cooke eaſt, mr Joſeph Cooke weſt Charles river ſouth, the Cricke north

JOHN RUSSELL Impr wthin the Towne one dwellinge houſe wth out houſe & about halfe a rood of ground Thomas Marret Weſt, willm Towne & mr henry Dunſter north, ffrancis Moore, & Crooked ſtreet Eaſt, Spring ſtreet ſouth.

Itm In the new weſt field, Two Acr more or leſſe, John ffrench ſoutheaſt, Thomas Marrett northeaſt highway to the great ſwamp ſouthweſt, highway northweſt

Itm In the weſt field foure Acr more or leſſe. John Scill ſouthweſt, Guy Banbricke northeaſt, Eliſabeth Iſaake, Eliſabeth Sherbone, Thomas marret, & Thomas Cheſholme northweſt, highway ſoutheaſt.

Itm on the ſouth ſide of Charles river, ſeaven Acr more or leſſe beinge the nyne & thirtith lot in the lower diviſion of lotts, George Hodchon Eaſt and weſt highway to Roxbury ſouth, high way to the pynes north

Itm In the vpper diviſion of lotts there ſeaven Acr more or leſſe beinge the one & twentith lot ther^ George Hodchon weſt & eaſt highway to Roxbury north, the Comon ſouth.

Itm on the ſouth ſide of Charles river Two Acr and halfe more or leſſe of ſalt marſh land Edmond Anger ſouth, Suſan Blogett north, highway to the Comon, weſt, Charles river north.

[92] Itm Ann Croſby Imprim In Weſt End one Dwellinge houſe wth Barne & three Acr of land more or leſſe. Robert Holmes & the highway norweſt highway to Watertowne northeaſt, John ffiſſenden & her owne land ſouthweſt, the Cricke ſoutheaſt.

Itm In Weſt end one dwellinge houſe wth foure Acr of land more or leſſe, John ffiſſenden & her owne land & Robert Holmes northeaſt, mr Henry Dunſter ſouthweſt, mr Dunſters highway to his ox marſh ſoutheaſt, John Beniamin northweſt.

Itm In the weſt end eight Acr land more or leſſe Gregory Stone & Suſan Blogget ſoutheaſt, John Gibſon & the highwaye into the weſt

field northweſt, high waye to watertowne ſouthweſt, Cowe Comon northeaſt.

Itm In the Oxpaſture towards menotamye, Six Acr more or leſſe. Gregory Stone north, John Cooper ſouth, Charles towne lyne eaſt the highway to menotamye Weſt.

Itm wthin the necke of land foure Acr more or leſſe mr Joſeph Cooke weſt, ſouth, & eaſt, highway to the oyſter banke north

Itm In the great marſh foure Acr more or leſſe, mr Joſeph Cooke weſt, Robert Stedman Eaſt, Charles river ſouth, Thomas Cheſholme north.

Itm In Rocke meadowe Six Acr more or leſſe mr Sam: Shepard ſoutheaſt, mr John Briſcoe northweſt watertowne lyne ſouthweſt, Comon northeaſt.

Itm In Rocke meadowe foure Acr more or leſſe mr John Briſcoe northeaſt mr Samuell Shepard ſouthweſt, Comon northweſt & ſouth-eaſt.

Itm In the Oxmarſh one Acr more or leſſe, Herbert Pelham Eſqr weſt Edward Goffe eaſt, the Cricke north, Charles river ſouth.

Itm on the ſouthſide of Charles river Ten Acr

Robert Brodish Impr wthin the Towne one dwellinghouſe wth outhouſes and about one rood of ground, Richard Champnyes ſouth, Edward Goffe Weſt, Brayntree ſtreet north, Crooked ſtreet Eaſt.

Itm Wthin the necke of land, three roods of land more or leſſe, Richard Champnyes weſt, Thomas Marret Eaſt, the Oxpaſture north, field-lane ſouth.

Itm In ſmall lot-hill, ſeaven Acr & halfe more or leſſe Herbert Pelham Eſqr & the highway ſoutheaſt, Edward Goffe northeaſt, highway to the Comon fence northweſt, highway to the oyſter banke ſouthweſt.

Itm wthin the necke of land Ten Acr & halfe more or leſſe mr Samuell Shepard & mr Henry Dunſter weſt, mr Henry Dunſter ſouth, Golden Moore Eaſt, highway to the oyſter banke north.

Itm In the long marſh Three Acr & halfe more or leſſe mr Joſeph Cooke north & ſouth, Herbert Pelham Eſqr weſt, mr Samuell Shepard Eaſt.

Itm In the Oxmarſh one Acr more or leſſe mr Henry Dunſter weſt Richard Champny Eaſt mr Dunſters highway to the marſh north Charles river ſouth

Itm In the great marſh twelve Acr more or leſſe Edward Winſhip northeaſt, Herbert Pelham Eſqr ſouthweſt, mr Atherto Hough northweſt.

Robert Holmes Impr In weſt End one dwelling houſe wth a barne, And Two Acr & halfe of land more or leſſe Anne Croſby ſouthweſt, the highway to Watertowne Northeaſt, Eliſabeth Iſaake northweſt, highway ſoutheaſt.

Itm In the necke of land, Thirteene Acr more or leſſe mr Joſeph Cooke weſt, mr Joſeph Cooke and Willm Cutter Eaſt, the great marſh ſouth, highway to the oyſter bank north.

Itm In the great marſh Eight Acr more or leſſe Thomas Marret ſouthweſt, Golden moore northeaſt, mr Atterton Hough northweſt, Oyſterbanke bay ſoutheaſt.

Itm In the Longe Marſh, Two Acr more or leſſe, Herbert Pelham Eſqr Weſt, mr Samuell Shepard eaſt, mr Joſeph Cooke ſouth, Thomas Danforth north.

Itm In the Ox paſture, fyve Acr more or leſſe, Richard Champnyes Weſt Chriſtopher Cane Eaſt, highway to Charles towne north, Comon fence ſouth.

Golden Moore Impr In Weſt End one Dwelling houſe wth out houſes and foure Acr & halfe of land more or leſſe, Edmond ffroſt North Weſt, John Bridge ſouthweſt, highway to Watertowne ſoutheaſt, the Comon northeaſt.

Itm In the necke of land, fyve Acr & halfe more or leſſe Robert Brodiſh Weſt, mr Joſeph Cooke Eaſt, mr Henry Dunſter ſouth, highway to the oyſter banke north.

Itm In the great marſh fyve Acr more or leſſe mr Sam: Shepard northeaſt, Robert Saunders ſouthweſt, mr Atterton Hough northweſt, oyſterbanke bay ſoutheaſt.

Itm In the great Marſh Six Acr more or leſſe, Robert Hollmes ſouthweſt, Hellen Greene north Eaſt, mr Atterton Hough northweſt, oyſter banke bay ſoutheaſt.

Itm In the Ox paſture fyve Acr more or leſſe, m^r^ Joſeph Cooke Weſt, Willm Manning north, Edward Collins Eaſt, highway to Charlestowne ſouth.

Itm In the new weſt field, Six Acr more or leſſe Richard Champnyes Eaſt, Edmond ffroſt, William ffrench, Sufan Bloget, Edward micherſon & Thomas Parriſh weſt, Willm ffrench & Thomas Marret north, the Comon ſouth

Itm In Alewife meadowe Seaven Acr & halfe more or leſſe, Andrew Bercher Eaſt, Comon north, ſouth and Weſt

Itm on the ſouth ſide of Charles river Eight Acr more or leſſe beinge the foure & fortith Lott in the lower diviſio^n^ of Lotts there Nathaneel Sparrowhauke Weſt, Willm Pattin Eaſt, highway to the pynes north highway to Roxbury ſouth

Itm there In the vpper diviſion of lotts Eight Acr more or leſſe beinge the ſixtenth lott ther Nathanneell Sparrowhauke Eaſt, Willm Pattin Weſt highway to Roxbury north, Comon ſouth

[94] Itm In Rocke meadowe Six acr more or leſſe m^r^ John Briſcoe ſoutheaſt, watertowne lyne ſouth-weſt, Comon Northweſt & northeaſt.

Itm In Rocke meadow foure Acr more or leſſe m^r^ John Briſcoe ſouthweſt Comon northeaſt & ſoutheaſt.

Itm In the freſh pond meadowe Seaven Acr and halfe more or leſſe, John Dogget northeaſt Nathanneell Sparrowhauke ſouthweſt, the river ſoutheaſt, highway northweſt.

Hezechiah Vsher Impr In the Towne one dwelling houſe wth about halfe a rood of ground, Robert Sanders north, John Bridge eaſt, waterſtreet weſt, longeſtreet ſouth

Itm In the necke of land Two Acr more or leſſe m^r^ Joſeph Cooke ſouthweſt, & northeaſt, Herbert Pelham Eſq^r^ ſoutheaſt, the highway to the Comon fence northweſt.

Itm on the ſouth ſide of Charles river Six Acr more or leſſe being the foure & fifty lott in that lower diviſion of lotts Nathanneell Sparrowhauke Eaſt, & weſt, highway to the pynes north, high-way to Roxbury ſouth

Itm there In the vpper diviſion of thoſe lotts Six Acr more or leſſe beinge the ſixt lott there Nathanneell Sparrowhauke Eaſt & weſt highway to Roxbury north the Comon ſouth

Isabell Wilkerson and Edward Winship Impr In the Weſt End one dwellinge houſe wth about Two Acr & halfe of land more or leſſe, Guye Banbrige, Daniell Kempſter, & the Comon Northeaſt, mr Henry Dunſter ſoutheaſt, highway to Watertowne ſouthweſt the highway from Watertowne to Charlestowne northweſt.

Itm on Jones his hill Cormonly ſoe called Six Acr more or leſſe, mr Thomas Shepard & the Comon Eaſt, Richard Champny weſt, Hellen Green north, the Comon ſouth.

Isabell Wilkerson In the new weſt field Two Acr & halfe more or leſſe, mr Thomas Shepard ſoutheaſt, Katherin Hadden northweſt, Willm Manninge & Hellen Green, northeaſt, highway ſouthweſt,

Itm On the ſouthſide of Charles river Six Acr more or leſſe beinge the ſix & thirtith lott in that lower diviſion of lotts, Willm Bucke Eaſt, Nathanneell Sparrowhauke Weſt highway to the pynes north highway to Roxbury ſouth.

Itm In the vpper diviſion of thoſe lotts Six Acr more or leſſe beinge the foure & twentith lott there Nathanneell Sparrowhauke Eaſt, Willm Bucke weſt, highway to Roxbury north, Comon ſouth.

[95] Edward Winship In the pyneſwampe field, Seaven Acrs land more or leſſe, Edmond Anger Eaſt, Nathanneell Sparrowhauke ſouth his owne Land north Eliſabeth Bittleſton weſt.

Itm In the Oxpaſture toward menotamye Six Acr more or leſſe, Gregory Stone north, Edward Hall, Eliſabeth Bittleſton, his owne land, and Edmond Anger ſouth, highway to menotamy Weſt.

Itm In the great Marſh Eleaven Acr more or leſſe Robert Brodiſh ſouthweſt, William Willcocke northeaſt, mr Attherton Hough northweſt, oyſter banke bay ſoutheaſt

Itm beyond Alewife meadow northward two Acr meadow more or leſſe, the Comon round

Itm on the ſouth ſide of Charles river Ten Acr more or leſſe, beinge the thirtenth lott in that lower diviſio^n of lotts Nathaneell Sparowhauke Eaſt & weſt, highway to the pynes north, highway to Roxbury ſouth.

Itm there in the vpper diviſion of thoſe lotts Ten Acr more or leſſe beinge the ſeaven & fortyth Lott there Nath: Sparrowhauke Eſt & weſt highway to Roxbury north, Comon ſouth.

Itm In ffreſhpond meadowe Ten Acr more or leſſe Willm Holman, Nathaneell Sparrowhauke, John Dogget, Richard Champnyes, Suſan Bloget, and Willm Man, northweſt, the great ſwampe ſoutheaſt Wedow ffyſher ſouthweſt.

Itm In the Oxpaſture toward menotamye Eight Acr more or leſſe, Richard Jackſon north, Gregory Stone ſouth, highway to menotamy weſt Charlestowne lyne Eaſt.

Thomas Parrish Impr In the Weſt End one dwelling houſe wth out houſes & foure Acr of land more or leſſe Gregory Stone northweſt. Gilbert Crackbone and John Bridge ſoutheaſt, Abraham Morrell ſouthweſt Comon Northeaſt.

Itm In the new weſt field two Acr more or leſſe, Gregory Stone northweſt, Edward Micherſon ſoutheaſt. Golden Moore northeaſt, highway to the great ſwampe ſouthweſt.

Itm In the necke of land Two & twenty Acr & halfe more or leſſe, m^r Henry Dunſter Eaſt, Herbert Pelham Eſq^r weſt, Roger Shawe ſouth, Comon fence north.

Itm In ffreſh pond meadowe, Two Acr & halfe more or leſſe Eliſabeth Sherbone northeaſt, Cary Lathum ſouthweſt, river ſoutheaſt, highway northweſt.

John Gibson Impr In Weſt End one dwelling houſe wth nyne Acr Land more or leſſe, An Croſbye ſoutheaſt, the Comon northeaſt, highway to Watertowne ſouthweſt, Andrew Belcher northweſt.

Itm In the ffreſhpond meadowe fyve Acr more or leſſe Richard Champnyes ſouthweſt, John Moore northeaſt, the river ſoutheaſt, highway northweſt.

[96] JOHN SCILL Impr In the Towne one Dwelling houſe wth about halſe a rood of ground more or leſſe mr George Cooke ſouth, Longſtreet north, Crick lane Weſt, Thomas Hoſmer Eaſt.

Itm In the Weſt field, foure Acr & halfe more or leſſe, John Ruſſell northeaſt Edward Hall, ſouthweſt, Eliſabeth Iſaacke, Guy Banbricke and the great ſwampe northweſt, highwaye ſoutheaſt.

JOHN COOPER In the Oxpaſture towards menotamy one Dwelling houſe wth ſix Acr of land more or leſſe, Gregory Stone ſouth Anne Croſby North, Charlestowne lyne Eaſt highway to menotamy weſt.

HELLEN GREEN Impr In the Comon one Dwellinge houſe wth halfe an Acr of land more or leſſe Richard Parke Eaſt, John Meane Weſt, pyne ſwampe north Comon ſouth.

Itm In the new weſt field Two Acr more or leſſe Edward Winſhip ſouth, mr Thomas Shepard north & Eaſt, Richard Parke weſt.

Itm on the playne towards menotamye Three Acr & halfe more or leſſe, mr Thomas Shepard Eaſt, Iſabell Wilkerſon ſouth, William Manninge Weſt, Comon North.

Itm In the great Marſh ſyve Acr more or leſſe John Beniamin northeaſt, Golden Moore ſouthweſt, mr Atherton Haught northweſt, oyſter banke bay ſoutheaſt,

DANIELL KEMPSTER In Weſt End one Dwelling houſe wth about one rood of ground more or leſſe mr Henry Dunſter ſoutheaſt, Edward Winſhip ſouthweſt & NorthWeſt, Comon northeaſt.

GUYE BANBRIGE Impr I weſt end one Dwellinge houſe, wth about three roods of land more or leſſe Edward Winſhip ſoutheaſt & ſouthweſt, highway from Watertowne to Charlestowne north weſt, Comon northeaſt.

Itm In the new weſt field Three Acr more or leſſe Jhn Ruſſell ſouthweſt, highway ſoutheaſt, and northeaſt, Samuell Green & Thomas Beale northweſt.

Itm on the playne towards menotamye, Six Acr more or leſſe, Eliſabeth Iſaack Eaſt, John Scill ſouth, the great Comon oxpaſture weſt. Comon north.

Itm In the ffreſhpond meadow ſeaven Acr & halfe more or leſſe, Nathaneell Sparrowhauke ſouthweſt, John Doget northeaſt, the river ſoutheaſt, highway northweſt.

Itm In pyne ſwampe field foure Acr more or leſſe Willm Towne northeaſt, Edmond Anger northweſt Robert Sanders ſouthweſt

[97] SAMUELL GREENE Impr In the Weſt field, foure Acr more or leſſe, Richard Jackſon ſoutheaſt, Eliſabeth Green & Willm Bucke northweſt, the two highwayes to the great ſwampe, ſouthweſt & northeaſt.

Itm on the playne towards Menotamye Three Acr more or leſſe Thomas Beale weſt, William Man Eaſt, Guy Banbrige ſouth Comon north

GILBERT CRACKBONE In Weſt end one dwelling houſe & out houſe wth about halfe an Acr of land Thomas Parriſh northweſt & ſouthweſt, Robert Daniell ſoutheaſt Comon northeaſt

Itm on the playne towards menotamye Six Acr more or leſſe, William Manninge Eaſt, Richard Parke weſt, Katherin Hadden & William Wilcocke ſouth, Comon north.

Itm At the lower End of weſtfield Two Acr more or leſſe watertowne lyne ſouthweſt, great ſwampe northeaſt.

WILLIAM PATTIN Impr on the Comon one dwellinge houſe wth about halfe an Acr of land, John Meane ſouth, Suſan Bloget north, pyne ſwampe Eaſt, Cowe Comon weſt.

Itm In the new weſt field two Acr of Land more or leſſe Thomas Marret Weſt, Richard Parke Eaſt, Richard Champnyes ſouth, highway north.

Itm on the ſouthſide of Charles river Six Acr more or leſſe, beinge the three & fortyth lot in that Lower diviſion of Lotts, Nathaniell Sparrowhauke Eaſt, Golden Moore weſt, highway to the pynes north, high waye to Roxbury ſouth.

Itm In the vpper diviſion of Lotts there ſix Acr more or leſſe beinge the ſeavententh lott there, Nathaniell Sparrowhauk, weſt, Golden Moore Eaſt, highway to Roxbury north, the Comon ſouth.

ELISABETH SHERBONE Impr Wthin the Towne, one dwelling houſe, wth about halfe a rood of ground m^r George Cooke ſouth, Thomas Hoſmer Weſt, Long ſtreet north, Wood ſtreet Eaſt.

Itm In the Weſt field, foure Acr more or leſſe, John Moore northweſt, John ffiſſenden ſoutheaſt, the highwayes to the great ſwampe, northeaſt & ſouthweſt.

Itm In the Weſt field three Acr more or leſſe, Eliſabeth Iſaacke northweſt, highwayes into the great ſwampe northeaſt & ſouthweſt, and highway ſoutheaſt,

Itm on the playne towards menotamye Six Acr more or leſſe, Thomas Marret Eaſt, Eliſabeth Iſaacke Weſt, John Ruſſell ſouth, Comon north

Itm on the ſouth ſide of Charles river Six Acr more or leſſe, beinge the fiftenth lott in the lower diviſion of lotts Nath: Sparrowhauke Eaſt & weſt, highway to the pynes north, highway to Roxbury ſouth.

Itm In the vpper diviſion of thoſe lotts Six Acr more or leſſe beinge the ſyve & fortith lott there, Nath: Sparrowhauke Eaſt & weſt, highway to Roxbury north Comon ſouth.

[98] Itm In ffreſhpond meadow Two Acr & halfe more or leſſe, Gregory Stone northeaſt Thomas Parriſh ſouthweſt the river ſouth Eaſt, highwaye northweſt.

THOMAS CHESHOLME Impr In the Towne one dwellinghouſe wth out houſe and about halfe a rood of ground, Robert Stedman weſt, Nathaniell Sparrowhauke & the meetinghouſe north waterſtreet Eaſt, Long ſtreet ſouth.

Itm In the neck of Land two Acr more or leſſe Edward Goffe north & eaſt, Thomas Danforth weſt, the great marſh ſouth.

Itm wthin the neck of Land halfe an Acr of Land more or leſſe, Herbert Pelh Eſq^r ſouth, Roger Shawe Weſt, highway to the oyſterbanke north, the Comon Clay-pitts Eaſt.

Itm In the great marſh, Three Acr more or leſſe Edward Collins Eaſt, Robert Stedman weſt, Edward Goffe north river ſouth.

Itm on the playne towards menotamye, Three Acr more or leſſe, Thomas Marret Weſt, Willm Cutter eaſt, John Ruſſell and Guye Banbrige ſouth Comon north.

Itm on the ſouth ſide of Charles river fyve Acr more or leſſe, beinge the two & twenty lott in the Lower diviſion of Lotts there, William Bucke Eaſt, Steephen Day Weſt, highway to the pynes north, highway to Roxbury ſouth

Itm In the vpper diviſion of Lotts there, fyve Acr more or leſſe, beinge the eight & thirtith lott there, William Bucke Weſt, Stephen Day Eaſt, highway to Roxbury north, the Comon ſouth.

Itm In Rocke meadowe, Three Acr more or leſſe watertowne lyne ſouthweſt, Nathaneell Sparrowhauke, northeaſt, the river northweſt the Comon ſoutheaſt.

Itm In Rocke meadow, Two Acr more or leſſe Nathaneell Sparrowhauke Eaſt, a ſwampe Weſt, Comon North, and ſouth.

Edward Micherson Impr wthin the Towne one dwellinge houſe wth out houſe and about halfe a rood of ground, John Betts Eaſt, Willm Andrewes ſouth, waterſtreet weſt, Longe ſtreet north.

Itm wthin the Towne one houſe lott, about halfe a rood of ground, Nathaneell Sparrhauk north, Thomas Beale eaſt, Spring ſtreet ſouth, wood ſtreet weſt,

Itm In the new weſt field, Two Acr more or leſſe Thomas Parriſh northweſt, Suſan Bloget ſoutheaſt, Golden Moore northeaſt, the highway to the great ſwampe ſouthweſt.

[99] Itm on the ſouth ſide of Charles river, Six Acr more or leſſe, beinge the forty eight Lott in the lower diviſion of Lotts Nathaneell Sparrowhauke Eaſt, Robert Parker Weſt, highway to the pynes north high way to Roxbury ſouth.

Itm In the vpper diviſion of thoſe Lotts, Six Acr more or leſſe beinge the Twelth lott there, Nathanneell Sparrhauke weſt Robert Parker Eaſt, highway to Roxbury north. Comon ſouth

Itm on the ſouth ſide of Charles river, eight Acr of mſh more or leſſe, Eliſabeth Iſaacke, weſt, m^rs^ Eliſabeth Sherbone Eaſt, Charles river north, highway to the pynes ſouth.

WILLIAM FFRENCH Impr In the Towne one dwellinge houſe wth about halfe a rood of ground, Nathaneell Sparrowhauke weſt, Nathan Aldus north Katherine Hadden ſouth, waterſtreet Eaſt.

Itm In the new weſt field Two Acr more or leſſe Edmond ffroſt and Golden Moore ſoutheaſt, Suſan Bloget northweſt, Golden Moore northeaſt, the highway to the great ſwampe ſouthweſt.

Itm on the ſouth ſide of Charles river, Eight Acr more or leſſe beinge the ſeaventh Lott in the lower Diviſion of Lotts, Nathaneell Sparrowhauke Eaſt and Weſt, high way to the pynes north, highwaye to Roxbury north.

Itm In the vpper Diviſion of thoſe Lotts Eight Acr more or leſſe beinge the three & fiftith Lott there Nathaneell Sparrowhauke Weſt, & Eaſt, highway to Roxbury north the Comon ſouth

ROBERT SANDERS Impr wthin the towne one dwellinge houſe wth about halfe a rood of ground Hezechiah Vſher ſouth, Willm Manninge and John Bridge Eaſt, Springſtreet north waterſtreet weſt.

Itm In the pyne-ſwamp-field Thirteen Acr more or leſſe, ffrancis Griffoll, Herbert Pelham Eſqr, m^r^ Joſeph Cooke & William Manninge ſouth, William Manninge & Charleſtowne lyne Eaſt John Meane, William Towne, Guy Banbrige and Edmond Anger north, Nathaneell Sparrowhauke Weſt

Itm In the great Marſh fyfteen Acr more or leſſe Golden Moore northeaſt, John Beniamin ſouthweſt, m^r^ Atherton Hough northweſt, oyſter banke baye ſoutheaſt.

THOMAS BRIGHAM In the Weſt End one Dwellinge houſe wth out houſes & Three Acr & halfe of Land more or leſſe, Eliſabeth Iſaacke ſoutheaſt, John Beniamin and An Croſby ſouthweſt, the highway to Wyndmill hill northweſt, highway to Watertowne northeaſt.

[**100**] ELISABETH BITTLESTON on the Comon one dwellinge houſe, wth outhouſes and Two Acr of land more or leſſe, Edward Winſhip eaſt & north, Nathanneell Sparrowhauke ſouth, Edmond Anger and Richard Parke Weſt:

SUSAN BLOGET, Impr on the Comon one dwellinge houſe and outhouſe wth about halfe an Acr of ground, Willm Pattin ſouth, Eliſabeth Bittleſton north, pyne-ſwampe eaſt Comon weſt

Itm In the new weſt field Two Acr more or Leſſe William ffrench ſoutheaſt, Edward Micherſon north weſt, Golden Moore northeaſt highway to the great ſwampe ſouthweſt.

Itm In the Weſt End Two Acr more or leſſe, Abraham Morrill ſoutheaſt, An Croſbye northweſt, Gregory Stone northeaſt, highway to Watertowne ſouthweſt.

Itm on the ſouthſide of Charles river Two Acr and halfe of marſh more or leſſe, Robert Stedman north, John Ruſſell ſouth, highway to the Comon Weſt, Charles river Eaſt.

Itm In the freſh pondmeadowe Two Acr & halfe more or leſſe, Richard Champnye ſouthweſt, William Man northeaſt, the river ſoutheaſt, highway northweſt.

JOHN MEANE Impr on the Comon one dwellinge houſe wth about halfe an Acr of Land, Richard Parke Eaſt, William Pattin North, Cowe Comon Weſt & ſouth.

Itm In the new weſt field, Two Acr & halfe more or leſſe William Wilcocke Eaſt William Man and William Towne north highwayes ſouth, & Weſt.

Itm In pyneſwampefield Three Acr more or leſſe, Robert Sanders ſouth and Weſt, William Towne north, Charlestowne-lyne Eaſt.

EDWARD HALL Impr on the Comon one Dwelling houſe wth one Acr & halfe of Land, more or leſſe, Edward Winſhip north, Edmond Anger, and Richard Parke Eaſt, the highway-gate into pyneſwampefield, and Comon, ſouth, and Comon north.

Itm In the new weſt field foure Acr more or Leſſe, John Scill north eaſt, George Willows ſouthweſt, the ſwampe northweſt, highwaye ſoutheaſt.

[101] WILLIAM MAN Impr on the Comon one dwelling houſe wth about a rood of Land, Eliſabeth Bittleſton Eaſt and ſouth, the highway into pyneſwampefield north, Comon Weſt.

Itm on the playne towards menotamye Two Acr of land more or Leſſe, Samuell Green weſt, William Towne Eaſt, John Meane ſouth Comon north

Itm In the Weſt field Three Acr more or leſſe, Thomas Hoſmer ſoutheaſt, the highwayes into the great ſwampe ſouthweſt, Abraham Morrill & the highwaye north eaſt, the middle highwaye northweſt.

Itm In the freſhpond meadowe Two Acr & halfe more or leſſe Eliſabeth Iſaacke northeaſt, Suſan Bloget ſouthweſt, the river ſoutheaſt, highway northweſt.

Itm In the great Marſh foure Acr more or leſſe, William Cutter Weſt, mr Joſeph Cooke Eaſt, and north, Charles river ſouth.

Robert Daniell In the Weſt End one dwellinge houſe wth out-houſes and about halfe an Acr of land, Gilbert Crackbone northweſt, John Bridge ſoutheaſt, Thomas Parriſh ſouth weſt, Comon northeaſt.

John Moore Impr In the Towne one dwellinge houſe wth out houſe and about halfe a rood of ground Herbert Pelham Eſqr ſouth, Willm Cutter Eaſt, mr Joſeph Cooke weſt, Longſtreet north

Itm In the Weſtfield Thirteen Acr more or leſſe mrs Eliſabeth Sherbone ſoutheaſt, John Betts northweſt, highwayes to the great ſwampe ſouthweſt, & northeaſt

Thomas Beale Impr In the Towne one dwellinge houſe wth about halfe a rood of ground, Nathaneel Sparrowhauke north, Edmond Anger Eaſt, Edward Micherſon Weſt, ſpringe ſtreet ſouth.

Itm wthin the necke of Land, Two Acr more or Leſſe Richard Champnyes & the highway to the oyſter ban Weſt, Edward Goffe, and the highway to the oyſter banke ſouth, Edward Goffe Eaſt, oxpaſture north

Itm on the playne towardes menotamye Three Acr more or leſſe, William Cutter Weſt, Samuell Green Eaſt, Guye Banbrige ſouth, Comon north.

Itm on the ſouthſide of Charles river foure Acr more or leſſe being the ſeaven & fiftith Lott in the Lower diviſion of lotts Nathaneell Sparrowhauke Eaſt & Weſt, highway to the pynes north, highway to Roxbury ſouth

Itm In the vpper diviſion there foure Acr more or leſſe beinge the third lott, Nath: Sparrowhauke weſt & eaſt highway to Roxbury north Comon ſouth.

[102] John ffissenden Impr In the Weſt End one dwelling houſe wth halfe an Acr of Land more or leſſe An Croſby north & weſt, mr Henry Dunſter and An Croſbye ſouth the Cricke Eaſt.

Itm In the Weſt field Three Acr of land more or leſſe mrs Eliſabeth Sherbone north weſt William Holman ſoutheaſt, highwayes into the great ſwampe northeaſt and ſouthweſt.

George Willowes Impr In the Weſt End one Dwelling-houſe wth about halfe an Acr of land Edmond ffroſt ſoutheaſt, John Bridge ſouthweſt, and northweſt, Comon northeaſt

Itm In the Weſt field Two Acr more or leſſe Edward Hall northeaſt the highwaye ſoutheaſt, the ſwampe northweſt Comon ſouthweſt.

William Manninge Impr In the Towne one dwellinge houſe wth about halfe a rood of ground, John Bridge ſouth, Robert Sanders Weſt, Crooked ſtreet north & Eaſt

Itm In pyne ſwampe field foure Acr of land more or leſſe, Robert Sanders Weſt, and north, Charlestowne lyne eaſt, oxpaſture ſouth.

Itm on the playne towards menotamye Three Acr more or leſſe, Hellen Green Eaſt, Gilbert Crackbone Weſt, Iſabell Wilkerſon ſouth, the Comon north.

Thomas Hosmer Impr In the towne one dwelling houſe wth about halfe a rood of ground John Scill Weſt, mr Eliſabeth Sherbone Eaſt, mr George Cooke ſouth, longſtreet north.

Itm In the Weſt field fyve Acr of land more or leſſe, William Man Northweſt, Andrew Belcher ſoutheaſt, the highwayes to the great ſwampe ſouthweſt, Robert Parker northeaſt.

Richard Parke Impr on the Comon one dwellinge houſe wth outhouſes and about halfe an Acr of land more or leſſe, Nathaneell Sparrowhauk Eaſt, Hellen Green weſt the pyneſwampe north, the Comon ſouth.

Itm In the new weſt field Two Acr more or leſſe Hellen Green Eaſt, William Pattin Weſt Richard Champnyes and Edward Winſhip ſouth.

[103] Itm In the playne towards menotamye three Acr more or leſſe, Gilbert Crackbone Eaſt, William Towne weſt, William Wilcocke ſouth, Comon north.

Itm on the ſouth ſide of Charles river Six acr more or leſſe beinge the ſix and thirtith lott in the vpper diviſion of thoſe lotts Steephen Day eaſt, & weſt, highway to Roxbury north the Comon ſouth.

Itm In Alewife meadow ſeaven Acr & halfe more or leſſe John Betts Eaſt, mr Samuell Shepard weſt Comon north & ſouth.

Roger Bancroft In Weſt End one dwelling houſe wth halfe an Acr of land more or leſſe, Cary Lathum ſouthweſt and northweſt, Robert Parker ſoutheaſt, highway to Watertowne northeaſt.

Robert Parker Impr in the weſt End one dwellinge houſe wth out houſe and halfe an Acr of Land more or leſſe, Roger Bancraft northweſt, William Willcocke ſoutheaſt, Cary Lathum ſouth weſt, highway to Watertowne northeaſt.

Itm In the Weſt field foure Acr more or leſſe, the highway to the great ſwampe ſouthweſt, Abraham Morrill northeaſt, and ſouth eaſt, the highway to the freſh pond northweſt.

Itm on the ſouth ſide of Charles River, Two acr & halfe of marſh Land more or leſſe Robert Stedman, ſouth, highway vnto the Comon weſt Comon north and Eaſt.

md at the Latter end of this tranſcript is inſerted an other pcell of two Acr of Land wch was miſplaced wth Abraha^ Morells Lands.

William Wilcocke Impr In Weſt End one dwellinge houſe wth halfe an Acr of Land more or leſſe Eliſabeth Green wedow ſoutheaſt, Robert Parker northweſt, Cary Lathum ſouthweſt, highway to watertowne northeaſt.

Itm In the new weſtfield Two Acr & halfe more or leſſe, John Meane weſt, Katterin Hadden Eaſt, Richard Parke, and Gilbert Crackbone north highway ſouth.

Itm In Wigwam necke foure Acr more or leſſe, William Cutter ſoutheaſt, John Stedman northweſt, Charles river ſouthweſt, Longe marſh northeaſt.

Itm In the great marſh Two Acr more or leſſe, Edward Winſhip ſouthweſt, Abraham Morrill northeaſt, mr Atherton Hough northweſt, oyſter banke bay ſoutheaſt

ELISABETH GREENE wedow Impr In the weſt End, one dwellinge houſe, wth an out houſe and halfe an Acr of Land more or leſſe, William Wilcocke, northweſt, Cary Lathum ſouthweſt highway to watertowne northeaſt, highway to Wyndmill hill ſoutheaſt

[104] Itm In the weſt field foure Acr more or leſſe Samuell Green ſoutheaſt, William Bucke northeaſt, the highway to the great ſwampe ſouthweſt, and northweſt.

WILLIAM CUTTER Impr In the Towne one dwelling houſe, wth about halfe a rood of ground Herbert Pelham Eſqr ſouth, John Moore Weſt, Long-ſtreet north, waterſtreet Eaſt.

Itm In the necke of Land fyve Acr more or leſſe Robert Holmes Weſt, and north, mr Joſeph Cooke Eaſt, great marſh ſouth.

Itm In the Wigwam necke foure Acr more or leſſe, Eliſabeth Cutter and John Trumble ſoutheaſt, William Wilcocke northweſt, Charles river ſouthweſt, the long marſh northeaſt

Itm on the playne towards menotamye Three Acr more or leſſe Thomas Beale eaſt, Thomas Cheſholme weſt, Guy Banbrige ſouth Comon north.

Itm on the ſouth ſide of Charles river Six Acr more or leſſe, beinge the ſeavententh lott in the lower diviſion of lotts, Nathaneell Sparrowhauke Eeaſt, William Hollman weſt, highway to the pynes north, highway to Roxbury ſouth.

Itm In the vpper diviſion of thoſe lotts Six Acr more or leſſe beinge the, three & fortyth lott there, Nathanneell Sparrowhauke weſt William Hollman Eaſt, highway to Roxbury north the Comon ſouth.

Itm In the great marſh foure Acr more or leſſe mr Henry Dunſter Weſt, William Man Eaſt, mr Joſeph Cooke north, Charles river ſouth

George Hodchen Impr In the Towne, one dwellinge houſe wth outhouſes and about halfe an Acr of Land, Herbert Pelham Eſq^r Eaſt, Ox marſh Weſt, marſh lane north, the Cricke ſouth.

Itm on the ſouth ſide of Charles river fyve Acr more or leſſe, beinge the fortith Lott in the lower diviſion of Lotts, Nathaneell Sparrowhauke weſt, John Ruſſell Eaſt, highway to the pynes north highway to Roxbury ſouth

Itm In the vpper diviſion of thoſe Lotts fyve Acr more or leſſe, beinge the twentith Lott there Nathaneell Sparrowhauke eaſt, John Ruſſell weſt, highway to Roxbury ſouth, Comon north.

Itm on the ſouth ſide of Charles river Six Acr more or leſſe beinge the eight & thirtith lott in the lower diviſion of thoſe lotts, Nathaneell Sparrowhauke eaſt, John Ruſſell weſt, highway to Roxbury ſouth, highway to the pynes north

[105] Itm on the ſouth ſide of Charles river Six Acr more or leſſe beinge the Two & and twentith lott in the vpper diviſion of those lotts Nathanneell Sparrowhauke weſt John Ruſſell Eaſt, highway to Roxbury north, the Comon ſouth.

John Trumble Impr wthin the Towne one dwellinge houſe wth an outhouſe and one Acr of land more or leſſe, Moſes Payne, Edward Shepard, John Betts, and Crooked ſtreet north, Marſhlane, Edward Shepard and the highway to Charles river weſt, Herbert Pelham Eſq^r & the footpath into the necke of Land Eaſt, Comon marſh ſouth

Itm In Wigwam necke Two Acr more or leſſe, William Cutter northweſt, John Stedman ſoutheaſt, Charles river ſouthweſt, Eliſabeth Cutter northeaſt.

Itm on the ſouth ſide of Charles river, fyve Acr of planting land more or leſſe, highway from the Comon to Charles river northeaſt, Edward Shepard northweſt, Willm Andrewes weſt.

Edward Shepard Impr In the Towne one Dwelling-houſe wth about halfe arood of ground, William Andrewes Weſt, John Betts Eaſt, Edward Micherſon & John Betts north, Marſh Lane ſouth.

Itm In the towne about halfe a rood of land, John Trumble Eaſt, and ſouth, Moſe Payne Weſt, Marſh Lane north

Itm on the ſouth ſide of Charles river, fyve Acr of plantinge ground more or leſſe, John Trumble North, Boſton Lyne ſouth, William Andrewe^ Weſt, highway from the Comon to Charles river Eaſt.

Guye Banbrige, Edward Hall, and Edward Winship ffeoffees to the eſtate of William Bittleſton deceaſed. In the Weſt End, one dwelling-houſe wth Three Acr of land more or leſſe, m^r^ Samuell Shepard northweſt, William Holman ſoutheaſt, the highwayes to the great ſwampe ſouthweſt and northeaſt.

William Holman Impr In the weſt End one dwellinge houſe wth Three Acr of Land more or leſſe, the Land Late William Bittleſtons northweſt, the Comon ſoutheaſt, the highwayes to the great ſwampe ſouthweſt and northeaſt.

Itm In the Weſt field three Acr more or leſſe, Eliſabeth Iſaacke ſoutheaſt, John ffiſſenden northweſt, the highwayes to the great ſwampe ſouthweſt & northeaſt.

[106] Itm In the freſh pond medow Two Acr & halfe more or leſſe, Nathaneell Sparrowhauke northeaſt, the freſhpond ſouthweſt, the river ſoutheaſt, highway northweſt.

Itm on the ſouth ſide of Charles river Six Acr more or leſſe, beinge the eightenth in the Lower diviſion of Lotts, William Cutter Eaſt, Natha: Sparrowhauke Weſt, high-way to the pynes north, high Way to Roxbury ſouth.

Itm In the vpper Diviſion of thoſe lotts Six Acr more or leſſe, beinge the Two & fortith Lott there, William Cutter Weſt Nathanneell Sparowhauke Eaſt, highway to Roxbury North, the Comon ſouth.

Thomas Parrish Executo^r^ to the eſtate of Edward Skinner deceſed, In the Weſt-End one dwellinge houſe, wth Six Acr of land more or leſſe, John Gibſon ſouth-eaſt, Thomas Hoſmer & Edward Goffe northweſt, Abraham Morrill, the brick-kilne Edward Goffe, & the Comon north eaſt, the highway into the great ſwampe ſouth weſt.

ELISABETH CUTTER Wedow In the wigwam necke two Acr of land more or leſſe, John Trumble ſouthweſt, mr Samuell Shepard & Edward Goffe ſouth eaſt, William Cutter northweſt, and northeaſt

JOHN BETTS Impr In the Towne one dwelling houſe, wth about halfe a rood of land Edward Micherſon & Edward Shepard Weſt, Crooked ſtreet Eaſt, Longe ſtreet north, Edward Shepard & Crooked ſtreet ſouth.

Itm In the Towne one Dwelling houſe, John Trumble ſouth, Crooked ſtreet Eaſt & north marſh lane & Crooked ſtreet weſt.

Itm by the Towne one Acr of land more or leſſe Edward Goffe Eaſt, the watchhouſehill ſouth, Comon Weſt, the land intended for the Colledge north

Itm In the oxpaſture ſeaven Acr & halfe more or leſſe, Herbert Pelham Eſqr weſt, Charlestowne lyne Eaſt, highway to Charles towne north Comon fence ſouth.

Itm In the weſtfield Ten Acr more or leſſe, Abrahm Morrill northweſt, John Moore ſoutheaſt, the highwayes into the great ſwampe ſouthweſt, and north eaſt

Itm In the wigwam necke two Acr more or leſſe, mr George Cooke northweſt, William Wilcock ſoutheaſt, mr Henry dunſter northeaſt Charles river ſouthweſt.

[107] Itm In the Longe marſh Six Acr & halfe more or leſſe Golden Moore north, mr Samuell Shepard, ſouth and Eaſt, mr Thomas Shepard weſt.

Itm In Alewife meadowe foure and twenty Acr more or leſſe, Thomas Danforth Eaſt, Richard Parke Weſt Comon north, and ſouth.

THOMAS SKIDMER In the Towne one dwelling houſe wth about halfe a rood of land. Eliſabeth Iſaacke weſt, Crick-lane north, wood ſtreet Eaſt, mr Turges ſouth.

MR TURGES one dwelling houſe wth about halfe a rood of ground, Eliſabeth Iſaacke weſt, Thomas Skidmer north wood ſtreet eaſt, Spring ſtreet ſouth.

CHRISTOPHER CANE. In the Oxpafture Three Acr more or leffe, m^r Jofeph Cooke Eaft, Robte Holmes Weft, highway to Charlestowne north the Comon fence fouth.

FFRANCIS MOORE Impr In the towne one dwelling houfe wth about Ten rods of ground, m^r Henry Dunfter north, John Ruffell weft, Crooked ftreet foutheaft.

Itm on the fouth fide of Charles river foure Acr more or leffe, beinge the lower pt of the, eight-and twentith & nyne & twentith Lotts In the lower divifion of lotts there Stephen Day Eaft, fouth, and weft, high way to the pynes north.

Itm In the vpper divifion of thofe Lotts there, foure Acr of land more or leffe beinge the two and-thirtith Lott there, Steephen Day Eaft, and weft highway to Roxbury north, th Comon fouth.

JOHN FFRENCH Impr In the towne one dwelling hofe wth about halfe a rood of ground, m^r Jofeph Cooke fouth and Eaft, Crooked ftreet weft, backe lane, and Crooked ftreet north

Itm In the new weft field, Two Acr more or leffe Gregory Stone foutheaft, John Ruffell north-weft, Thomas Marret northeaft, highway to the great fwampe fouthweft.

ELISABETH ISAACKE Impr In the towne one dwellinge houfe wth about halfe a rood of ground, John Stedman Weft, m^r Turges Eaft, Spring-ftreet fouth Cricke lane north.

Itm In the Weft End one Barne wth Two Acr ad halfe of land more or leffe Robert Holmes foutheaft, Thomas Brigham northweft, An Crofby fouthw^ high way to watertowne northeaft.

[**108**] Itm on the playne towards menotamy Six Acr more or leffe m^rs Elifabeth Sherbone Eaft, Guye Banbrig weft, John Ruffell and John Scill fouth, Comon North,

Itm In the Weft field Three Acr more or leffe m^r Elifabeth Sherbone foutheaft, William Holman northweft, highwayes to the great fwampe fouthweft & northeaft

Itm In the ffreſh pond meadowe Two Acr & halfe more or leſſe Willm Man ſouthweſt, Nathaneell Sparrowhauke Northeaſt, the river ſoutheaſt, highway northweſt.

Itm on the ſouth ſide of Charles river, ſeaven Acr and halfe of vpland & marſh, Edward Micherſon Eaſt, Charles river northweſt, high waye to the pynes ſouthweſt.

JOHN STEDMAN Impr In the Towne one dwelling houſe wth out-houſes and about one rood of ground, Eliſabeth Iſaacke Eaſt, Spring ſtreet ſouth, Crickelane northweſt.

Itm In the neck of land on ſmalllott hill, ſeaven Acr more or leſſe, Herbert Pelham Eſq^r ſouth-eaſt, m^r Joſeph Cooke ſouthweſt, Edward Goffe northeaſt, the highway to the Comon ſence north-weſt.

Itm In the Longe marſh ffifteen Acr more or leſſe m^r Henry Dunſter ſoutheaſt, John Trumble northweſt, Charles river ſouthweſt, m^r Sam: Sheppard northeaſt.

Itm In Wigwam necke, Two Acr more or leſſe, Willm Wilcocke ſoutheaſt, John Betts northweſt, Charles river ſouthweſt, longemarſh northeaſt.

Itm In the great marſh Two Acr more or leſſe Thomas Danforth northeaſt, towne Land ſouthweſt, m^r Atherton Hough northweſt, oyſter-banke bay ſoutheaſt.

Itm In the Necke of land Two Acr more or leſſe Nathanneell Sparrowhauke north, Edward Goffe Eaſt & ſouth, Thomas Danforth Weſt.

Towne-Land In the great marſh Three Acr more or leſſe, John Stedman, northeaſt, Abram Morrill ſouthweſt, m^r Atheton Hought northweſt oyſterbanke Bay ſouthweſt.

md ſince this is found to be Tho. ffiſhers houſe & bought by m^r Sparhauk

ROBERT STEDMAN Impr In the Towne one dwellinge houſe wth about halfe arood of ground, Edward Goffe weſt, Nathaneell Sparrowhauke north, Thomas Cheſholme Eaſt, long ſtreet ſouth.

Itm on Small-lott-hill ſyve Acr more or leſſe Herbert Pelham Eſq^r ſoutheaſt, Edward Goffe northeaſt, m^r Joſeph Cooke ſouthweſt, the highway to the Comon fence northweſt.

[**109**] Itm In the Longe marſh one Acr & rood more or leſſe m^r Thomas Shepard weſt, m^r Samuell Shepard Eaſt, m^r Joſeph Cooke north, Gold Moore ſouth.

Itm on the ſouth ſide of Charles river, ſyve Acr of marſh land more or leſſe; Robert Parker north, Susan Bloget ſouth, highway to the Comon weſt, Charles river Eaſt.

Itm In the great marſh, ſyve Acr more or leſſe An Croſby weſt, Edward Collins Eaſt, Thomas Danforth north, Charles river ſouth.

Itm on the ſouth ſide of Charles river foure Acr more or leſſe beinge the twentith lott in thoſe lower diviſion of Lotts, Nathaneell Sparrowhauke Eaſt, Willm Bucke Weſt, highway to the pynes north, highway to Roxbury ſouth

Itm In the vpper diviſion of Lotts there foure Acr mor^ or leſſe beinge the fortith Lott, Nathaneell Sparhauk weſt, William Bucke eaſt, highway to Roxbury north. Comon ſouth.

Thomas Danforth Impr wthn the necke of Land one dwellinge houſe wth outhouſes and about Two Acr of land, m^r Samuell Shepard north, Edward Collins Weſt, highway to the oyſter banke Eaſt, backe Lane ſouth.

Itm In the Longmarſh hill, about one Acr m^r Joſeph Cooke Eaſt, Richard Champnyes weſt, highway to the oyſter banke north m^r Thomas Shepard ſouth.

Itm In the Oxpaſture Six Acr more or leſſe m^r Thomas Shepard and Thomas Beale Weſt, m^r Henry Dunſter Eaſt, highway to Charlestowne north Comon fence ſouth

Itm In the necke of land Thirteen Acr & halfe more or leſſe. John Bridg^ Weſt, Nathaneell Sparowhauke, John Stedman Edward Goffe & Thomas Cheſholme Eaſt, Robte Stedman ſouth, highway to the oyſter banke north.

Itm In the great marſh Eleven Acr more or leſſe Thomas Marret northeaſt, John Stedman ſouthweſt m^r Atherton Hought northweſt, oyſterbanke bay ſoutheaſt.

Itm In the long marſh three Acr & a rood more or leſ^ Edward Winſhip North, Herbert Pelham Eſq^ weſt, m^r Samuell Shepard Eaſt Robert Holmes ſouth.

Itm In the oxmarſh one Acr & a rood more or leſſe Richard Champnyes weſt, m^r Joſeph Cooke Eaſt, the Cricke north, Charles river ſouth

Itm In Alewife Meadowe Ten Acr more or leſſe John Betts Weſt, the Comon, north, ſouth and Eaſt.

[110] WILLM BUCKE Impr In the Weſt End, one Dwelling houſe wth Two Acr of land more or leſſe, Eliſabeth Green, ſouthweſt, Samuell Green ſoutheaſt, highway into the great ſwampe north eaſt and north weſt.

Itm on the ſouth ſide of Charles river, foure Acr more or leſſe, beinge the one and-twentith lot in the lower diviſion of thoſe lotts Thomas Cheſholme Weſt, Robte Stedman Eaſt, highway to the pynes north, high-way to Roxbury ſouth.

Itm In the vpper diviſion of thoſe Lotts ffoure Acr more or leſſe beinge the nyne and thirtith Lott there, Thomas Cheſholme Eaſt, Robert S Stedman Weſt, high-way to Roxbury north, Comon ſouth

Itm In the lower Diviſion of Lotts there Eighteene Acr more or leſſe beinge the Three and thirtith, foure and thirtith and fyve and thirtith lotts there, Steephen Day Eaſt, Iſabell Wilkerſonne Weſt, high-way to the pynes north, highway to Roxbury ſouth.

Itm In the vpper Diviſion of thoſe Lotts Eighteen Acr more or leſſe beinge the fyve and twenty ſix and twenty and ſeaven and twentith Lotts there, Steephen Day Weſt, Iſabell Wilkerſonne Eaſt highway to Roxbury North, the Comon ſouth.

FFRANCIS GRISSOLL In the ox paſture one dwellinge houſe wth Two Acr of Land more or leſſe, Herbert Pelham Eſq^r Eaſt, Nathanneell Sparrowhauke Weſt Robte Sanders north, highway to Charles towne ſouth.

CARY LATHUM Impr In Weſt End one dwellinge houſe wth out houſes and ſeaven Acr of land more or leſſe, John Bridge northweſt, highway to Windmill hill ſoutheaſt John Beniamin ſouthweſt, Eliſabeth Greene Willm Wilcocke, Robert Parker, Roger Bancroft, and the highway to watertowne northeaſt

Itm In ffreſhpond meadow Seaven Acr more or leſſe, Eliſabeth Iſaacke ſouthweſt Thomas Parriſh Northeaſt, the river ſoutheaſt, highway North Weſt.

It: In the Greate marſh. about ſix acres Simon Broad Streete North: The greate Creeke weſt: The oyſterbanke Bay South The greate Cricke North.

[111] ABRAHAM MORRILL Impr In Weſt End Two Acr of land more or leſſe, John Bridge ſoutheaſt, Suſan Bloget northweſt, Thomas Parriſh northeaſt, the highway to Watertowne ſouthweſt.

Itm In the weſt field Nyne Acr more or leſſe Robert Parker and the highway into the great-ſwampe ſouthweſt, the other highway into the great Swampe northeaſt John Betts ſoutheaſt the highway to the freſh pond northweſt.

this pcell of 2 acres was Robert Parkers

Itm In the weſt field. Two Acr more or leſſe William Man. Thomas Hoſmer & Andrew Belcher ſouthweſt, the highway into the great Swampe, northeaſt, the brick kilne ſoutheaſt, the middle highway northweſt.

Itm In the great mſh Six Acr more or leſſe, William Wilcocke ſouthweſt, Towneland northeaſt m^r^ Atherton Hought northweſt, oyſterbanke bay ſoutheaſt.

Itm In the great marſh, Two Acr^s^ more or leſse m^r^ Joſeph Cooke ſouthweſt, William Holman northeaſt, Edward Collins northweſt, oyſterbanke bay ſoutheaſt.

MOSES PAYNE In the Towne one dwellinge houſe wth about halfe arood of ground Edward Shepard Eaſt, John Trumbell ſouth Waterſtreet Weſt, Marſhlane North.

WILLIAM TOWNE Impr In the Towne one dwelli^^ houſe wth about Ten rod of ground, m^r^ Henry Dunſter Eaſt, Thomas Marret and John Ruſſell ſouth, Nathaneell Hancock north Waterſtreet Weſt.

Itm In pyne Swampe ffield Two Acr more or leſſe, John Meane ſoutheaſt. Guye Banbrig northweſt, Robert Sanders ſouthweſt:

Itm on the playne towards menotamy Three Acr more or leſſe, William Man Weſt, Richard Park^ Eaſt, John Meane ſouth Comon north.

Itm on the ſouth ſide of Charles river fyve Acr more or leſſe beinge the nyne & fiftyth lott in the lower diviſion of Lotts there Nathaneell Sparrowhauke Eaſt, the Comon and land vndivided weſt highway to the pynes North, high way to Roxbury ſouth.

NATHANIELL HANCOCKE In the Towne one dwelling houſe wth about halfe a rood of ground William Towne ſouth, m^r Henry Dunſter Eaſt, Waterſtreet weſt, Comon-pond north

[**112**] MARK PIERCE In the Towne one dwellinge houſe wth about halfe a rood of ground Edward Collins north, Thomas Danforth Eaſt, Crooked ſtreet Weſt, back lane ſouth

JOHN BENIAMIN Impr In Weſt End, one Dwellinge houſe wth Six Acr of land more or leſſe vpland & marſh, m^r Henry Dunſter, and An Croſby Eaſt, highway and Wyndmill hill, and John Bridge weſt, Thomas Brigham north, Charles river ſouth.

Itm In the great marſh Twenty ſeaven Acr more or leſſe, Hellen Green ſouthweſt, Robte Sanders northeaſt, m^r Atherton Hought northweſt, Oyſterbanke bay ſoutheaſt.

WILLIAM DIXON In the Towne one dwellinge houſe wth about halfe a rood of grounde m^r Henry Dunſter Eaſt, Springſtreet north, longeſtreet ſouth, Cricklane weſt.

WILLIAM CLEMENTS, Impr on the ſouth ſide of Charles river, one dwellinge-houſe wth ſix Acr more or leſſe, the river north Mayhew weſt, high way ſouth, John Jackſon Eaſt.

Itm there, Ten Acr more or leſſe, the highwaye Mayhew weſt, John Jackſon Eaſt

JOHN JACKSON Impr on the ſouth ſide of Charles river ffourteen Acr of land more or leſſe wth a dwellinge houſe vpon it the river North, highway ſouth, William Clements Weſt, Samuell Holly Eaſt

Itm Thirteen Acr of land there more or leſſe the highway north, Willm Clement Weſt, Samuell Holly Eaſt, the Comon ſouth

SAMUELL HOLLY Impr on the ſouth ſide of Charles river, Seaventeen Acr of land more or leſſe wth a dwellinge houſe vpon it, the river north, John Jackſon Weſt, Randolph Buſh Eaſt, highway ſouth.

Itm Ten Acr there more or leſſe the highway north, John Jackſon Weſt, Randolph Buſh Eaſt the Comon ſouth.

[113] RANDOLPH BUSH on the ſouth ſide of Charles river one Dwellinge houſe wth Eighteen Acr of land more or leſſe, the river & Edward Howe, and Abraham Child north, Comon ſouth, Samuell Holly weſt, Willm Redſen Eaſt.

WILLIAM REDSEN on the ſouth ſide of Charles river one dwellinge-houſe wth foure Acr of land more or leſſe Abraham Child north, Comon ſouth and Eaſt, Randolph Buſh Weſt.

MR ATHERTON HOUGHT In the Necke of Land one Dwellinge houſe wth out houſes, and Two hundreth Sixtie ſeaven Acr of land, more or leſſe mr Samuell Shepard ſoutheaſt, Roger Shawe north weſt mr Gibbens his Cricke northeſt, oyſter banke baye ſoutheaſt,

JOHN BRESKOE In Rocke medow Six Acr more or leſſe, Golden Moore northweſt, mr Shepard ſoutheaſt, Watertowne lyne ſouth weſt, Comon northeaſt.

Itm In Rocke meadow foure Acr more or leſſe Golden Moore Northweſt, mr Samuell Shepard ſoutheaſt, Comon ſouth ſouthweſt & northeaſt.

JOHN NORCROST on the ſouth ſide of Charles river Seaven Acr of Land more or leſſe beinge the eleaventh Lott in the lower diviſion of

lotts Nath. nathaneell Sparrowhauke Weſt & eaſt highway to the pynes north, highway to Roxbury ſouth.

Itm In the lower diviſion of thoſe Lotts there, foure Acr of land more or leſſe, beinge the fortyfift Lott Nathaneell Sparowhauke weſ^ Golden Moore Eaſt, highway to the pynes north, highway to Roxbury ſouth

Itm In the vpper diviſion of thoſe Lotts Seaven Acr more or leſſe beinge the nyne & fortith lott, Nathaneell Sparrowhauke Eaſt & weſt highway to Roxbury north Comon ſouth.

Itm In the vpper diviſion of thoſe lotts foure Acr more or leſſe beinge the fiftenth lott there Nathaneell Sparowhauke Eaſt, Gold Moore weſt highway to Roxbury North, Comon ſouth.

JOHN DOGGET In the ffreſh pond meadowe, fyve Acr more or leſſe Nathaneell Sparrowhauke north weſt, Guy Banbrig ſoutheaſt: the river north eaſt, the highway ſouth weſt

[114] TOWNE LAND In the freſh pond meadowe fyve Acr more or leſſe, Edward Winſhip north weſt, the pond ſoutheaſt, the river ſouth weſt, the great ſwampe Northeaſt.

md. ſince found to belonge to fiſher houſe & ſold to mr Sparhuk

ROBERT PARKER In the weſt field Two Acr of land more or leſſe, Willm Man, Thomas Hoſmer & Andrew Belcher ſouthweſt, the highway into the great ſwampe northeaſt the Brick kilne ſoutheaſt, the middle highway northweſt.

[117] A note of ſuch ſale & Alienation of houſes and Lands wthin this towne of Cambridge ſince the laſt tranſcript was given in at genrall Court at Boſton vyth of viyth month 1642

the 1: of the third month 1644

RICHARD JACKSON Bought of John Bridge Six Acr of medow more or leſſe in Alewife meadowe Abutt' mrs Eliſabeth Sherbone Eaſt. mr George Cooke weſt William Wilcock North Comon ſouth.

1 of 7th month 1643

JOHN BRIDGE bought of Richard Champnyes Six Acr and halfe more or leſſe in the necke of Land. Thoms Danforth Eaſt, great marſh ſouth his owne land weſt highway to the oyſter banke north.

1 of 7th month 1643

RICHARD CHAMPNYES bought of John Bridge Six Acr & halfe more or leſſe in the necke of land, great marſh ſouth mr Joſeph Cooke weſt Thomas Danforth Eeaſt, John Bridge north.

1 of 7th 1643

RICHARD CHAMPNYES bought of Thomas Danforth one Acr of Land more or leſſe in longe-marſh-hill mr Joſeph Cooke Eaſt, his owne land weſt, mr Thomas Shepard ſouth, highway to the oyſter banke north.

Itm in the necke of land foure Acr & halfe more or leſſe Edward Goffe Eaſt, John Bridge weſt, Thomas Danforth ſouth highway to the oyſter banke north.

1 of 7th month 1643

THOMAS DANFORTH bought of Richard Champnyes necke of lan^ ſix Acr & halfe more or leſſe, great marſh ſouth, mr Joſeph Cooke Weſt. John Bridge north, his owne land Eaſt

EDWARD GOFFE bought of Thomas Cheſholme, Two Acr of Land more or leſſe in the necke of land more or leſſe, his owne Land north-eaſt; Thomas Danforth Weſt, greatmarſh ſouth.

28th of 7th month 1644

DANIELL KEMPSTER bought of Nathaniell Sparrowhauke wthin the towne one Dwellinge-houſe wth about halfe a rood of Land, Edmond Angier ſouth, William ffrench North, Nathanneell Sparrowhauke & Thomas Beale weſt, Waterſtreet Eaſt.

the 13th of the ſecond month 1645

HERBERT PELHAM ESQR bought of Thomas Cheſholme in the necke of Land: Ten Rodd of land more or leſſe, his owne Land eaſt & ſouth, Roger Shawe weſt, Thomas Cheſholm^ north.

8th of xth month 1645

[**118**] ROGER SHAWE Two hundred Acr of vpland more or leſſe abutt on the Comon round, beyond the viiith mile line towards Concord line northweſt, & neer the ſouth-weſt ſide of Capt Cookes farme

Itm all that pcell of meadowe neeradioyninge to to the north Corner of his vpland &

8 the xth month 1645

WILLM HAMBLETT bought of Edward Winſhip Ten Acr of meadow. more or leſſe in the ffreſh-pond meadow Willm Holman, Nathaneel Sparrowhauke, John Doget Richard Champnyes, Suſan Blogget and Willm Man Northweſt, the great ſwampe ſoutheaſt Wedow ffycher ſouthweſt

THOMAS DANFORTH fourteen Acr of vpland more or leſſe adioyninge to the alewife meadowe highway ſouth & north as aperes in the graunt booke 1644

RICHARD CHAMPNY, granted vnto him as appeers in the Graunt booke eight Acr of meadow & vpland, ſkirts of his meadow at Alewife meadow, Abutt, highway to Concord ſouthweſt, Richard Parke northweſt, Edward Winſhip and the Comon northeaſt Thomas Danforth ſoutheaſt.

The 20th of the 5th month 1645

JOHN BRIDGE bought of Abraham Morrill Two Acr of Land in the Weſt-field, highwaye to Watertowne ſouth, his owne land Eaſt Thomas Parriſh northweſt.

THOMAS CROSBY bought of Cary Lathum ſeaven Acr of land more or leſſe wth a Dwellinge houſe & out-houſes vppon it. wth all the rights & priveledges therevnto belonging John Bridge Nor Weſt, high-way to Windmill-hill ſoutheaſt, his owne land ſouthweſt, Eliſabeth Greene, William Wilcocke, Robert Parker, Roger Bancroft, & the highway to Watertow northeaſt

GILBERT CRACKBONE bought of Willm Manninge Three Acr of Land more or leſſe Ellen Green Eaſt his owne Land Weſt Edward Goffe ſouth Common North, in the playne towards monotamye.

[119] NICHOLAS WYTHE bought of Robert Daniell in the Weſt-end one dwellinge-houſe wth out-houſes & about halfe an Acr of Land Gilbert Crackbone northweſt, John Bridge ſoutheaſt Thomas Pariſh ſouthweſt, Comon Northeaſt.

Itm Bought of George Willowes Two Acr of Land more or leſſe in weſt-field Edward Hall Northeaſt, the highwaye ſoutheaſt, the ſwampe northweſt, Comon ſouthweſt.

xxvth Decemb 1645.

EDWARD JACKSON Bought of Richard Browne and Ephraim Child foure Acr of meadowe Land more or leſſe, on the ſouth ſide of Charles river & lyeth northward & weſt of the land of Rennolde Buſh between the river and the ſayd Buſhes land.

4th Octob 1645

Itm Bought of John Holly one Dwelling-houſe wth nynteen Acr of Land more or leſſe on the ſouth ſide of Charles river Ten Acr thereof preſent poſſeſſion & the reſidue wth other houſes thervpon together wth all the rights & priveledges thervnto belonginge after the death of Eliſabeth Kendall late wife of Samue Holly Randolph Buſh Eaſt, his owne Land Weſt, Roxbury highway ſouth Charles river north

1 June 1646

Mr Henry Dunster Bought of Thomas Skidmore one Dwellinge houſe wthin the Towne wth the rights & priveledges therevnto belonging together wth about halfe a rood of land adioyninge Abutt Richard Cutter ſouth, Richard Willſon weſt, Crick-lane north woodſtreet Eaſt

8th of 7th month 1646

this purchaſe of Kendall is recorded in the Crt

Edward Jackson Bought of John Kendall & Eliſabeth his wife one dwelling houſe late Samuell Hollyes Together wth an out-houſe and Ten Acr of land encloſed Charles-river north, his owne land weſt, Roxbury highway ſouth & his owne land Eaſt

Edward Jackson Bought of William Redſyn one dwelling houſe wth the priveledges therevnt belonging & foure Acr of land more or leſſe Richard Browne and Ephraim Child North Randolph Buſh Weſt, the Common Eaſt & ſouth,

viiyth of the firſt month 1642.

[**120**] Nathaniell Sparrowhauke bought of Willm Bucke foure Acr of Land more or leſſe on the ſouth ſide of Charles river beinge the one & twentith lot in the lower diviſion of Lotts there Abut, his owne land Eaſt, Thoms Cheſholme weſt, highway to the pynes north & highway ſouth.

More foure Acr In thvpper Diviſion of lots there & is the nyne & thirtith lott his owne Land Weſt Thomas Cheſholme Eaſt highway north, Comon ſouth.

Itm Bought of Jon Ruſſell xxiiiyth of vith month 1643 Eighteen Acr of land on the ſouth ſide of Charles river beinge the thirty third: thirty fourth & thirty fifth lotts in the lower diviſion of Lotts there, his owne Land weſt & in pte Eaſt highwayes north & ſouth,

Itm Bought of Hezechiah Vſher xxxist of the viiyth month 1643: Six Acr of land more or leſſe on the ſouth ſide of Charles river beinge the fifty fourth lott in the lower diviſion of lotts there his owne land Eaſt & Weſt, high wayes north & ſouth

More of him in the vpper diviſion of lotts there Six Acr of land being the ſixt lott in that diviſion his owne land Eaſt & weſt highwayes north, Comon ſouth.

Itm Bought of ffrācis Moore foure Acr of land more or leſſe, beinge the lower pt of eight & twenty & nyne & twentyth lotts in the Lower Diviſion of lotts on the ſouth ſide of Charles river Steephen day Eaſt & ſouth, highway north.

More of him In thvpper diviſion of lotts there foure Acr of land more or leſſe beinge the two & thirtith lott there Steephe Day Weſt highway North, Comon ſouth.

Itm Bought of John White one houſe wth ſeaven Acr of land ioyninge to yt on the ſouth ſide of Charles river, his owne Land weſt, Thoms Cheſholme eaſt highway to the pynes north

Itm Bought of Jeremiah Norcroſſt Seaven Acr of land more or leſſe on the ſouth ſide of Charles river beinge the eleaventh lott in the Lower diviſion of Lotts there, his owne Land, Eaſt & Weſt, highwayes ſouth & north

More ſeaven Acr of Land in the vpper diviſion of Lotts there beinge the nyne & fortith lott there his owne Lands Weſt & eaſt highway north Comon ſouth.

It Bought of him foure Acr mor or leſſe being the forty fift lott in the Lower diviſion of Lotts ther his owne land Eaſt & weſt, highwayes north and ſouth

[**121**] Itm In the vpper diviſion of thoſe Lotts, foure Acr more or leſſe beinge the fyfteenth lott there his owne land weſt & eaſt highway north Comon ſouth.

Itm Bought of Willm Man foure Acr more or leſſe on the ſouth ſide of Charles river beinge the fifty ſixt lott in the Lower diviſion of Lotts there his owne land Eaſt and Weſt, highwayes north & ſouth.

More of him in the vpper diviſion of Lotts there foure Acr more or leſſe beinge the fourth lott ther^ his owne Land Weſt & Eaſt highway north Comon ſouth.

Itm Bought of Willm Towne fyve Acr of land more or leſſe on the ſouth ſide of Charles-river, beinge the nyne & fiftith lott in the Lower diviſion of thoſe Lotts, his owne Land Eaſt, his owne Land & the Comon weſt, highwayes north and ſouth.

It Bought of Steephen day fyve Acr of land more or leſſe on the ſouth ſide charles-river beinge the firſt lott in the vpper diviſion of lotts there, his owne lott weſt his owne land & the Comon Eaſt, highway north, the Comon ſouth.

Itm Bought of Anne Croſbye Twenty Acr of land more or leſſe, on the ſouth ſide of Charles river, Ten Acr in the lower diviſion & ten acr in the vpper diviſion

It bought of Daniell Kempſter, foure Acr of land on the ſouth ſide of Charles river, (more or leſſe) in the lower diviſion of the lotts there & his right to foure acr in the vpper diviſion

It Bought of Gregory Stone, ffyve Acr of land more or leſſe on the ſouth ſide of Charles river wch was Willm Bittleſtones beinge the lower diviſion in thoſe lotts

Itm Bought of Willm Buck eighteen Acr of Land more or leſſe on

the ſouth ſide of Charles river in the vpper diviſion of thoſe lotts beinge the five & twenty, ſix & twenty & ſeaven and twentyth Lots in that diviſion

[122] NATHANEELL SPARROWHAUKE Bought of the ffeofees of Barnaby Lampſon fyve Acr of marſh Land on the ſouth ſide of Charles river more or leſſe Edmond Angier eaſt, the river North, highway ſouth.

Itm Bought of Edmond Angier, fyve and twenty Acr of marſh-land on the ſouth ſide of Charles river his owne land Weſt and Samuell Shepard eaſt the River north highway ſouth.

Itm bought of Gregory Stone fforty Acr of Land more or leſſe beyond the ffreſhpond his owne land Eaſt, Comon-land Weſt watertowne lyne north the brook ſouth.

Itm Bought of the Towne there, adioyninge ſixty ſix Acr more or leſſe, watertown-lyne north his owne land Eaſt the brook & ſwampe ſouth & weſt.

Itm Bought of Henry Thorp beyond the ffreſhpond, foure Acr of land more or leſſe watertowne lyne north the ffreſhpond Eaſt his owne land ſouth and weſt.

Itm

Itm Bought of Eliſabeth Iſaacke in the ffreſh pond meadowe two Acr & half the river Eaſt William Man ſouth his owne land north: high way Weſt.

Itm Bought of Thomas Parriſh Two Acr & half in the ffreſh-pond medow the river Eaſt, his owne land, ſouth & north, highway Weſt.

Itm Bought of Samuell Green three Acr in the ffreſh-pond Meadowe more or leſſe the river Eaſt, his owne land ſouth & north, highway Weſt.

Itm Bought of John Gibſon ſyve Acr more or leſſe in the ffreſh pond meadowe the river Eaſt his owne land North, Richard Champnyes ſouth highway Weſt.

Itm Bought of Gregory ſtone ſyue Acr more or leſſe in the ffreſh pond meadowe the river Eaſt Richard Champnyes north his owne land ſouth. highway weſt.

Itm Bought of mr Samuell Shepard ſyve Acr in the freſh pond meadow more or leſſe (wth the conſent of Edward Shepard) Edward Winſhip north the river & the pond, & highway lying between ſouth, the great ſwampe Eaſt.

[**123**] Itm Bought of Samuell Shepard Twelue acr of marſh land more or leſſe on the ſouth ſide of Charles river, his owne land Eaſt and weſt Charles river north: highway ſouth. vide fo. 114

It more bought of Samuell Shepard Three Acr of marſh land more or leſſe in the great mrſh John Stedman northeaſt, Abraham Morill ſouthweſt, mr Attherton Hough northweſt, oyſter banke baye ſouth weſt vide fo. 108

Itm bought of the ffeofees of Nicholas Danforth deceaſed and of Thomas Parriſh ſeaven Acr & halfe of marſh in the Longe marſh Herbert Pelham Eſqr northweſt, Thomas Danforth ſouthweſt Samuell Shepard ſoutheaſt. Edward Goff northeaſt.

John Addams Bought of Mr Joſeph Cooke of Stannaway in the County of Eſſex in England as by Deed will appear in the Seventeenth year of the Reign of Our Soverajgn Lord King Charles the Second Anno Domini one thouſand, Six hundred and Sixty four the Sume of thirteen Acres of Meddow and vpland Lying by Notomy River the Abuttments are, the high way leading from Cambridge to Concord on the Eaſtward, on the weſtward the Swamp ground leading to freſh pond meddow Southard upon Minotamie River, and Northward upon the Said Swamp toward Spy pond; as will appear by deed of Sale, and

delivered to him by Edward Winſhip, Atturney to the Said Mr Joſeph Cook as aforeſaid upon the ſeventeenth Day of May in the year 1665

4th of 5th month 1644

RICHARD FFRANCIS Bought of Nathaneell Sparrowhauke one Dwellinge houſe wth one rood of ground adioyninge together wth all the priviledges belonige to yt, Abutt Eaſt, north, & weſt, Nathanneell Sparrowhauke, South, Richa^ Jackſon & the Comon.

30th Septemb 1646

[124] HERBERT PELHAM Eſqr Bought of Robte Holme Two Acr of marſh land in the Longe marſh, more or leſſe his owne Lande Weſt mr Samuell Shepard Eaſt mr Joſeph Cook ſouth Thomas Danforth north

HENRY ADDAMS of Moſes Payne one dwellinge houſe wth about halfe a rood of land Ed. Shepard Eaſt John Trumble ſouth waterſtreet Weſt, marſh-lane north.

WILLIAM MANNING Junr bought of Henry Addams one dwelling houſe wth about halfe arood of land Edward Shepard Eaſt John Trumble ſouth water-ſtreet Weſt, marſh-lane north.

WILLM MANNINGE Junr of Willm Manning ſen on the playne Towards Monotomy thre Acr more or leſſe Hellen Green Eaſt Gilbert Crackbone weſt Iſabell Wilkerſon ſouth, Comon north.

GILBERT CRACKEBONE of William Manning Junr three Acr of Land more or leſſe on the playne towards Monotomy Hellen Green Eaſt, his owne land weſt, Iſabell Wilkerſon ſouth, Comon north.

this pcells was formrly enterd as aps fo 119

RICHARD ECKLES Bought of Edmond ffroſt one dwelling houſe wth abut halfe an Acr of land, Golden Moore ſoutheſt & ſouthweſt, Georg Willowe northweſt, the Comon northeaſt.

RICHARD ECKLES bought of Samuell Green, ffoure Acres & eight Rods of land in the weſt field more or leſſe Richard Jackſon ſoutheaſt, highway to the great ſwampe ſouthweſt, Samuell Gren north eaſt, Eliſabeth Green northweſt.

[125] Anno 1645 were graunted by the Towne theſe forty ſeaven Lotts, on the weſt ſide of Monotamye river, to the feu^rall inhabitants of the Towne as followeth

RICHARD FFRANCIS Three Acr & halfe more or leſſe Abutt m^r Joſeph Cooke Eaſt, Willm Patten weſt, Charleſtowne lyne north, Comon ſouth.

WILLM PATTEN Three Acr more or leſſe, Richard ffrancis Eaſt Daniell Kempſter Weſt, Charleſtowne lyne north Comon ſouth.

DANIELL KEMPSTER Three Acr & halfe more or leſſe Willm Patten eaſt, Thomas Hall weſt Charleſtowne lyne north, Comon ſouth.

THOMAS HALL Three Acr & halfe more or leſſe Daniell Kempſter Eaſt William Dixon weſt, Charlſtowne lyne north Comon ſouth

WILLIAM DIXON Three Acr & halfe more or leſſe Thomas Hall Eaſt, Ellen Greene weſt Charlſtowne lyne north, Comon ſouth.

ELLEN GREENE Three acr more or leſſe, Willm Dixon eaſt, Andrew Steevenſon weſt, Charlſtowne lyne north Comon ſouth.

ANDREW STEEVENSON Three Acr & halfe more or leſſe Ellen Green, eaſt, John Betts weſt, Charlſtowne lyne north, Comon ſouth.

JOHN BETTS one Acr more or leſſe, Andrew Steevnſon Eaſt, Georg Willowes Weſt, Charſtowne lyne north Comon ſouth.

GEORGE WILLOWES Three Acr halfe more or leſſ^ John Betts Eaſt m^r Henry Dunſter weſt, Charlſtowne-lyne north, Comon ſouth.

Mr Henry Dunster Three Acr & halfe more or leſſe, George Willowes eaſt, Edward Hall weſt Charlſtown lyne North, Comon ſouth.

Edward Hall Three Acr more or leſſe mr Henry Dunſter eaſt, Eliſabeth Bittleſton weſt, Charlestowne-lyne nort^ Comon ſouth.

Elisabeth Bittlestone Three Acr & halfe more or leſſe Edward Hall Eaſt, Daniell Stone weſt, Charlſtowne-lyne north, Comon ſouth.

Daniell Stone Three Acr & halfe more or leſſe Eliſabeth Bittleſton Eaſt Thomas Beale Weſt, Charlſtowne lyne north, Comon ſouth.

[126] Thomas Beale Three Acr & halfe more or leſſe Daniell Stone Eaſt, Willm Manning ſenr weſt Charlſtowne lyne north, Comon ſouth

Willm Manninge ſenr Three Acr & halfe more or leſſe Thomas Beale Eaſt, Thoms Brigham Weſt Charlſtowne lyne north, Comon ſouth

Thomas Brigham one Acr more or leſſe William Manninge eaſt, John Bruer weſt Charlestown lyne north Comon ſouth

John Bruer Three Acr & halfe more or leſſe, Thomas Brigham Eaſt Richard Cutter weſt Charlſtown lyne north Comon ſouth

Richard Cutter, ffour Acr more or leſſe John Bruer eaſt Willm Towne weſt, Charlſtowne lyne north Comon ſouth.

William Towne Three Acr & halfe more or leſſe Richard Cutter Eaſt, Richard Wilſon weſt, Charlſtone-lyne north, Comon ſouth

Richard Willsonne Two Acr & halfe more or leſſe William Towne Eaſt, John ffrench Weſt, Charlſtowne lyne north Comon ſouth.

John ffrench Three Acr more or leſſe, Richard Willſonne Eaſt, John Sill weſt, Charlſtowne lyne north Comon ſouth

JOHN SILL foure Acr more or leſſe John ffrench Eaſt, Edward Winſhip weſt Charlſtowne-lyne north Comon ſouth

EDWARD WINSHIP Three Acr & halfe more or leſſe John Sill eaſt, John meane Weſt, Charlſtowne lyne north Comon ſouth.

JOHN MEANE Three Acr more or leſſe Edward Winſhip Eaſt Guy Banbricke weſt, Charlſtone lyne north Comon ſouth

GUY BANBRICKE Three Acr & halfe more or leſſe John meane Eaſt, ffrancis Moore weſt, Charlſtown-lyne north Comon ſouth.

FFRANCIS MOORE Three Acr more or leſſe, Guy Banbricke Eaſt, Roger Bancroſt weſt Charleſtowne-lyne north Comon ſouth.

ROGER BANCROFT Three Acr & halfe more or leſſe ffrancis Moore Eaſt, Richard Jackſon weſt, Charlſtown-lyne north. Comon ſouth.

RICHARD JACKSONNE one Acr more or leſſe Roger Bancroſt Eaſt Gilbert Crackbone weſt, Charlstowne-lyne north Comon ſouth.

[127] GILBERT CRACKBONE Three Acr & halfe more or leſſe Richard Jackſon eaſt, Willm Bucke weſt, Charlſtowne lyne north Comon ſouth.

WILLIAM BUCKE Three Acr & halfe more or leſſe Gilbert Crackbone eaſt, William Ruſſell weſt Charlſtowne-lyne north, Comon ſouth.

WILLIAM RUSSELL ffowre Acr more or leſſe, Willm Bucke eaſt, ffrancis Griſſoll Weſt, Charlſtowne lyne north, Comon ſouth.

FFRANCIS GRISSOLL Three Acr more or leſſe Willm Ruſſell Eaſt, William Man weſt, Charlſtown lyne north, Comon ſouth.

WILLIAM MAN Three Acr & halfe more or leſſe ffrancis Griſſoll eaſt, William ffrench weſt Charlſtowne lyne north: Comon ſouth.

WILLIAM FFRENCH Six Acr & halfe more or leſſe William Man Eaſt, Chriſtpher Cane weſt, Charlſtowne lyne north Comon ſouth.

CHRISTOPHER CANE Three Acr & halfe more or leſſe William ffrench eaſt, Samuell Green weſt, Charlſtowne lyne north, Comon ſouth.

SAMUELL GREENE ffowre Acr & halfe more or leſſe Chriſtopher Cane Eaſt, Abigaile Arrington weſt, Charlſtowne-lyne north Comon ſouth

ABIGAILE ARRINGTON Three Acr & halfe, more or leſſe, Samuell Greene Eaſt, Henry Prentice weſt Charlſtowne lyne north Comon ſouth.

HENRY PRENTISE Three Acr & halfe more or leſſe Abigaile Arrington Eaſt, Richard Eccles weſt, Charlstowne lyne north Comon ſouth.

RICHARD ECCLES Three Acr & halfe more or leſſe Henry Prentiſe Eaſt, Mathew daye Weſt, Charlſtown lyne north Comon ſouth

MATHEW DAYE Three Acr more or leſſe, Richard Eccles eaſt, Eliſabeth Green Weſt, Charlſtowne lyne north, Comon ſouth.

ELISABETH GREENE wedowe ffouer Acr more or leſſe Mathew Day eaſt William Holman weſt Charlſtowne lyne north Comon ſouth.

WILLIAM HOLMAN ffowre Acr & halfe more or leſſe Eliſabeth Green Eaſt, Nathaneell Hancocke weſt Charlſtowne lyne north Comon ſouth.

[**128**] NATHANEELL HANCOCKE ffowr Acr & halfe more or leſſe Willm Holman Eaſt, Robert Parker Weſt, Charlstowne lyne north, Comon ſouth.

ROBERT PARKER Six Acr more or leſſe Nathaneell Hancocke Eaſt, Suſan Blogett weſt, Charlſtown lyne north Comon ſouth.

SUSAN BLOGETT Three Acr & halfe more or leſſe Robte Parker eaſt, Robte Stedman weſt Charlſtown-lyne north, Comon ſouth.

ROBERT STEDMAN ffoure Acr Three Rood more or leſſe Suſan Bloget Eaſt, Thomas Swetman weſt Charlſtowne lyne north Comon ſouth.

THOMAS SWETMAN Three Acr more or leſſe Robert Stedman eaſt, Charſtowne lyne north Comon ſouth & weſt.

EDMOND ANGIER, vpon an agreement wth the Towne for the exchange of a highway the Abutt of his houſe & land are as ffolloweth On the ſouth ſide of Charles-river one dwelling houſe wth a Barne wth Thirty ſix acr more or leſſe of vpland highway to Roxbury & to the Comon South & Eaſt, Herbert Pelham Eſq^r north Comon weſt.

Itm Thirty Acr more or leſſe of marſh & ſome ſkirts of vpland, highway to Roxbury & the Comon weſt: Charles-river Eaſt, Willm Andrew ſouth John Ruſſell north.

Itm Twenty Acr more or leſſe his owne Land Eaſt Comon South, weſt & north.

Itm eighteen Acr more or leſſe his owne Land Eaſt Herbert Pelham Eſq^r John Trumbell & the Comon weſt, Nathaneell Sparhauke ſouth

Itm Three & twenty Acr more or leſſe, his owne Land Eaſt & weſt, highway to the Comon ſouth.

15th of 6th month 1646

[**129**] ANDREW STEEVENSON Bought of Willm ffrench foure Acr of land more or leſſe in new weſt field Gregory Stone ſoutheaſt, Roger Bancroft northeaſt high-way ſouthweſt & northweſt

THOMAS CROSBY Bought of Cary Lathum one dwellinge houſe wth ſeaven Acr of Land more or leſſe, John Bridge northweſt, highway to wyndmill-hill ſoutheaſt, his owne land ſouthweſt, Eliſabeth Green William Wilcocke, Robert Parker, Roger Bancroft & the highway to Watertowne northeaſt.

the 21th of the 2 month 1646

ROGER BANCROFT Bought Thomas Croſbye ffoure Acr & thirty pole more or leſſe, John Bridg norweſt & ſouthweſt Edmond ffroſt ſoutheaſt, his owne Land, Robert Parker, & the highway to watertowne northeaſt.

PHILIPP COOKE bought of Gilbert Crackbone one dwellinge houſe wth an out-houſe & halfe an Acr of land more or leſſe, Nicholas Wythe ſoutheaſt, Thoms Parriſh ſouthweſt & northweſt, Comon northeaſt

15 (11) 1645

JOHN BRIDGE a graunt vnto him as appears in the grant book Twenty Acr of plowe-land, on this ſide Vine-brooke Eaſtward, neere vnto the place where his ſtacks of hay did ſtand, In lieu of a lott of vnbroken land in the necke of land

22 (10) 1645

WILLIAM RUSSELL Bought of mr Georg Cooke fyve Acr of meadow Land more or leſſe in Alewife meadowe Abutt Nicholas Wyth ſouth mr Henry Dunſter north vpland Eaſt & weſt.

10 (10) 1646

MR HENRY DUNSTER Bought of mr George Cooke In Alewife meadow Ten Acr more or leſſe, Golden Moore ſouthweſt Nicholas Wyth ſoutheaſt, William Ruſſell northeaſt, vpland north.

Itm Twelue Acr & halfe More or leſſe, Willm Ruſſell ſouthweſt, mr Thomas Shepard northweſt, ffrancis Griſſoll Eaſt, Comon-medowe north.

[130] EDWARD WINSHIP Bought of John Betts Twenty Acr of meadow land in alewife meadowe: more or leſſe Thomas Danforth Eaſt, Richard Parke weſt his owne land north & ſouth.

Itm Bought of William ffrench in the Lotts beyond menotomy Six acres & halfe, & of Nicholas Wythe three Acr and halfe, & of Samuell Green foure Acr & halfe and of Abraham Arrington three Acr & halfe, all is eighteene Acr & halfe William Man Eaſt, Henry Prentiſe weſt, Charleſtowne lyne north Comon ſouth.

FFRANCIS GRISSOLL bought of mr George Cooke Two Acr of meadow Land Lyeinge in Alewife meadow, William Ruſſell ſouthweſt, his owne land north, the Comon Eaſt.

viiỳth of (2) 1647

WILLIAM TOWNE Bought of ffrancis Griſſoll
Two Acr of meadow Land in Alewife meadow mr Henry Dunſters Weſt & north the Comon Eaſt.

vyth of (10) 1646

SAMUELL GREENE Bought of William Wilcocke in the Weſt End, one Dwelling houſe wth a Barne & about halfe an Acr of Land: Eliſabeth Greene weedow ſoutheaſt, Robte Parker northweſt, highway to watertowne northeaſt.

xiiith (1) $\frac{1647}{1648}$

JOHN BOUTELL Bought of Samuell Greene, one Acr & three Roods more or leſſe in weſtfield, Richard Jackſon ſoutheaſt, Samuell Green ſouthweſt, Willm Bucke northweſt, highway northeaſt.

13 (1) $\frac{1647}{1648}$

MR HENRY DUNSTER Bought of John ffownell, one Dwelling houſe wth about a rood of ground, Richard Champney North, Willm Towne, Nathaneell Hancock Weſt, John Ruſſell, ffrancis Moore, & Crooked ſtreet ſouth, and Crooked ſtreet Eaſt, wch ſayd houſe, the ſayd John ffownell had formerly bought of the ſayd mr Henry Dunſter, but was neglected to bee entered

18 (8:) 1647

$\frac{1647:}{1648}$ **[131]** MR HENRY DUNSTER Bought of mr Samuell Shepard eleven Acr of Land more or leſſe in the weſt-field, highwayes to the great ſwampe ſouthweſt & northeaſt, Richard Jackſon northweſt, the land ſometyme Willm Bittleſtones ſoutheaſt. and alſoe eighten Acr in Rocke meadow in two pcells. The wch Abutts as appeer recorded for mr Sa: Shepard ſo: 43.

THOMAS DANFORTH on the ſouth ſide of Charles river one hundredth & forty Acr of Land, Nathanneell Sparowhauke ſoutheaſt, Comon ſouthweſt, the farme late mr Thoms Mayhewes weſt, Richard Parke Edward Jackſon & highway to Roxbury north.

JOHN JACKSON Bought of Thomas Danforth Twenty Acres more or leſſe, high-way to Roxbury north William Clements Weſt, Comon ſoutheaſt, Thoms Danforth ſouthweſt.

SAMUELL HYDE and JONATHAN HYDE Bought of Thomas Danforth, forty Acr of land more or leſſe on the ſouth ſide of Charles river, Richard Parke North, the farme Late mr Mayhewes weſt, Comon ſouthweſt, highway to Dedham ſoutheaſt.

THOMAS DANFORTH on the ſouth ſide of Charles river Six Acr of meadow land more or leſſe, John Heynes Eſqr ſouthweſt, Comon round beſides the Brooke runninge through

WILLIAM CLEMENTS Bought of Thomas Danforth Six acr of meadow land more or leſſe on the ſouth ſide of Charles river, John Heynes Eſq^r ſouthweſt, Comon round beſides, the Brooke running through.

THOMAS DANFORTH Bought of John Bridge Seaven Acr of land in the Neck of land more or leſſe Richard Champnyes Eſt & Weſt, Towne-land ſomty^ John Bridges ſouth, highway to the oyſterbanke north.

Itm Bought of Thomas Cheſholme: in the Ox-marſh Two Acr & halfe more or leſſe late m^r George Cookes: highway north Charles-River ſouth, m^r Joſeph Cooke Weſt m^r George Cooke Eaſt.

10th of (2) 1648

JOHN JACKSON Bought of Samuell Phillips, Two Acr of meadow, on the ſouth ſide of Charles-river (more or leſſe Jeremy Norcroſſt Eaſt, the great Crick betwene them, Charles river north twelve Rods, Comon highway ſouth Samuell Phillips weſt.

WILLIAM WILCOCKE Thirty Acr more or leſſe, highway to Capt Cookes farme northeaſt, Roger Shawe north, his owne medow Weſt & m^r Henry Dunſter weſt, Richard Jackſon & the Comon ſouthweſt.

More vppon the Rocks fyften Acr on the northeaſt ſide of the path towards Capt Cookes ffarme beinge bounde wth the Comon round beſides.

8th of (3) 1648

[132] ROBERT HOLME Bought of Andrew Stevenſon, ffoure Acr of Land more or leſſe in the new weſt-field, Gregory Stone ſoutheaſt, Roger Bancroft northeaſt, high-way ſouthweſt & northweſt.

17th 3th mo. 1648.

THOMAS BRIGHAM Bought of William Hamlett, ten ac^r of land in freſh Pond medow abutt. William Holman, Nathaneell Sparahauke

John Doget, Richard Champnis, Sufan Bloget, & William Man, north Weft, the greate fwampe fouth eaft, Widow ffifher fouweft.

11 June 1648

JOHN JACKSON Bought of Samuell Philips, three Acrs & halfe of meadow more or leffe, on the fouth fide of Charles river, his owne medow eaft, Charles river north Comon high-way fouth, mrs Elifabeth Philips Weft

9:th of ye 8th mo. 1648:

EDWARD GOFFE Bought of Thomas Danforth fix acr & halfe of land more or lefse, his ow land north eaft & fouth eaft, John Rufsell Nor eaft, the Town land Norweft, & fouthweft Tho: Danforth fouth Weft & Nor Weft. pvided allwaies Tho: Danforth referueth to him=felf & Heires for euer, all the Wood & Timber upon the fame, (excepting onely some young trees unmarked) with free paffage & liberty to fetch of the fame

THOMAS DANFORTH Bought of Edward Goffe foure acres & a halfe of land more or leffe in Cambridge little Wigwam Necke: viz: marfh land: mr Samuell Shepard fouth weft, & fouth eaft. Elder Champnis Noreaft. William Cutter & his mother on ye Norweft:

THOMAS DANFORTH Bought of John Gibfon, fixtie acre of land more or lesfe, uppon the Rocks nere alewife meadow; his owne land on ye eaft. Charlftowne line on ye North, & the Comon Round befides.

THOMAS DANFORTH Bought of Thomas Chefholme thirty & fix acre of land more or lesfe, uppon the Rocks neere alewife meadow, Edward Michelfon on the fouth Weft, mr Edward Parks on ye North-weft. Concord high way on ye North eaft, & the Cowe Comon fouth eaft.

THOMAS DANFORTH Bought of Nicholas Withe forty & eight acre of land, uppon the Rocks neere alewife meadow, mr Jofepth Cooke on ye fouth the Comon eaft & weft, Tho: Brigham North.

It. more forty acre, nere adjoineing, tho: Brigham Eaſt. John Gibſon Weſt. Charlſtowne line North, the Comon ſouth.

1647/1648 [133] Lands layd out, to ſeverall of the Inhabitants of the Towne on ye ſouth ſide of Charls riuer.

on the North ſide of the high way to Roxbury from Watertown mill:

	acr:
John Jacſon ten acres	10 —— 00
Renould Buſh ten acres	10 —— 00
mr Edward Jacſon 6. acres for Redſins houſe	06 —— 00.

on the ſouth ſide the high way.

	acr.
mr Edward Jacſon, adjoneing to his owne Raile	11 —— 00
Will. Clemance fenior. ten ac	10 —— 00
more layd out to Richard Parke, eleuen acres, abutting uppon mr Jacſon land eaſt & weſt, & the high way to dedham paſſing through it	11 —— 00

more layd out of the Waſte land towards Dedham on ye Weſt ſide of the high Way.

To. John Betts. ſeventy and two acres.

abutt. on mr Jacſons ffarme: & Tho: Danforth on ye North. ——

JOHN COOP. fourten acres.

MR EDMUND FFROST twenty foure acres.

MR JOHN GLOUER. one hundreth fifty & foure acres. Thomas Pariſhes land abutteth againſt theſe thre lotts on ye eaſt, & the high way to mr Haines farme passeth through them.

on ye eaſt ſide of the high way to dedham.

JOHN COOP: ſeauenty acres. being Bounded. Tho: Pariſh on the ſouth: the line of mr Sparahauks furtheſt deuiſion, & Comon land on the eaſt. Tho: Danforth on the North. high Way to dedham, on the Weſt.

WILLIAM CUTTER ſixty acres, Thomas Pariſh North John Glouer weſt. John Stedman ſouth. Comon eaſt

more layd out to Mathew Day: for the houſe that was Good^n Aldis: fifty acre of land. m^r Edward Jacſon north. Rich Parke eaſt. John Glouer & Comon land ſouth. Comon weſt:

more to Richard Parke to make up his full deuiſiō for his owne houſe 13: ac^r adjoineing to the weſt end of the lott he bought of John Betts:

JOHN STEDMAN eighty acres Will. Cutter north. Comon Round beſides:

11th 10th 1648:

[134] JOHN COOPER, ſould to Tho: Danforth on the ſouth ſide Charles Riuer, eighty and foure acres of land, lÿng in two ſeuerall percells ſeauenty acre, being bounded. Tho: Pariſh on the ſouth, m^r Sparahauke, on the eaſt Samuel Hide North, High way to Dedham ſouth.

more fourten acres, Richard Parke North, m^r Edmund ffroſt Weſt, John Glouer ſouth Tho: Pariſh eaſt:

memd: ſould by Tho: Danforth to John Jacſon the aforenamed Eighty and foure acres of land, which he bought of John Cooper according to the ſeverall abutments more or leſse

12 of (10) 1648

MR HENRY DUNSTER Bought of Roger Bancroft the 9th of June 1648: Three Acr & halfe of Land, In Monotamye playne, Abutt ffrancis Moore Eaſt, Richard Jackſon Weſt, Charſtowne lyne north, Comon ſouth.

ANDREW STEVENSON bought of Thomas Croſbye one dwellinge houſe, wthin the Towne, wth about halfe a rood of ground wth the purtenes therto belonging ſometyme in the poſeſſion of Marke Pierce Edward Collins North & Eaſt, Crooked ſtreet Weſt, Backe-lane ſouth.

1648 [135] Lands layd out, on the Rocks, on the North side the River

Impr. To Thomas Brigham: Seventy two acr^{s} Charlestowne line on the north. Cow Com̄on Eaſt.

To Nicholas Withe, the lott drawne by Tho: Skidmore, forty & eight acr^{s}; Thomas Brigham on the north.

To m^{r} Joseph Cooke, for the houſe y^{t} was Capt Patriarcks, forty Eight acc^{r}s. Nich. Withe north. highway S.

To Nicholas withe for his owne houſe forty eight acc^{r}. Thomas Brigham Eaſt. Charlestowne line north.

To Jno. Gibson Sixty acc^{r} Nicholas Withe eaſt. Charlestowne line north.

To Thomas Cheſholme thirty & ſix acc^{rs}. high way to Concord north. Cowe com̄on Eaſt.

To Edw. Parkes, for Capt Cookes houſe, Seventy & two acc^{r}s. highway to concord north. Thomas cheſholme Eaſt.

To Edw. Michelson Sixty & foure acc^{r} Thomas cheſholme north. Edw. parks weſt.

To Edw. Winship, for his owne houſe ninety & Six acc^{r}s. for Thomas Marritts houſe, Eighty acc^{r}. for Jno. Russells houſe, Sixty foure acc^{rs} the whole being two hundred & forty acc^{r}s. & is bounded. Edw. parkes Eaſt Com̄ons weſt. Robert Holmes northweſt. wth allowance for all high wayes throw the Same.

To Robert Holmes, one hundred & foure acc^{r}s. Edw. Winship Eaſt. Goulden moore north. & the Com̄on Weſt.

To Goulden moore forty acc^{rs} Robert Holmes southweſt. Richard Jackson north. meadowes Eaſt. & the Comon else where.

To Jno. ffissington forty acc^{r}. Beare Swamp north & eaſt. Edw. Goffe Weſt.

[136] To Richard Jackson Eighty & one acc^{r}s. compassing the meadow form granted him by the Towne, the Comon Sorrounding the Same according to marked trees & stakes

Layd out to Thomas Hamond Vincent Druſse & Jno. Parker the land between their farme & the high way before their houſes, in leiu of the Damage they Suſteine by the High ways, that rune throw yr lands: Jno. Parkers being incloſed his pt yrof & Seperate from ye reſt, agſt his owne land, & the reſerdue to be divided equally betwen Thomas Hamond & Vincent Druſe.

Entred at a towne meeting 14—(4) 58. By Thomas Danforth:

1659. Layd out 100 acc^{r}s. being pt of ye farme granted by the Towne to mirs Croſbeys houſes; & is bounded wth Thomas Wiſwalls land South Eaſt m^{r} Haynes pond & farme South weſt. & the Comon north weſt. —— ——

Shaw Shine March. 31. 1663.

m^{r} Mitchels farme.

Layd out to the Reu^{d} m^{r} Jonathan Mitchell, five Hundred Accrs of Land on Shaw Shine River, and is bounded on ye north eaſt. with the farme of ye Wor^{ll} Capt Daniel Gookin. on the South Eaſt with Woburne Line, and elce where Surrounded by the Comons of the Said plantattōn. The Said farme Extending vpward on the Said River as High as the falls, & somewhat more. & encompassing that peece of meadow on Woburne line that Goodm Wright now occupieth, and at the north Weſt end is bounded by a brooke, that Runeth into m Winthrops meadows, taking some part of the brooke into ye farme, according to a line of marked trees, and the Westerly corner

Rev. m^{r} Mitchell was ordained 1649. he died July 9, 1668 Æt. 43. *Mathers. Mag.*

[137] corner of the said farme doth Joyne to m^r Winthrops meadows, and on the north eaſt ſide above Capt. Gookins farme, the bounds is a bruſhy meadow not taking the said meadow into the farme.

Layd out to ye Wor^ll Capt Daniel Gookin Eſq^r one hundred & fifty Acc^rs of Land, & is bounded with the farme of the Reud m^r Mitchell on th' eaſt, & South eaſt, & m^r Winthrops meadow on the South & the moſt Eaſterly corn^r of m^r Winthrops meadow on the Weſt. and elce where the Comons Sorrounding, taking into the ſame all that meadow that Joyneth to m^r Winthrops long meadow or will otherwiſe fall with in the compaſs of the above named bounds.

By order of the Select men of Cambridge.
Thomas Danforth.
John Fisenden:

Entred, Aprill. 1st. 1663.
By Thomas Danforth. Cl:

Jno. Adams farme 1664

Layd out vnto John Adams a farme of one hundred and Seaventen acres by him purchased of Golden Moore, and is ſcittuate on the waſte Lands in the 7th. mile, & bounded, on the northeaſt with widow Ruſsells farme that was purchaſed of Ri: Jackson. on th' eaſt with Alewife meadow. on the South Joseph Homes, on ye Weſt with comon land. on ye nor. weſt wth m^r pelhams farme, with allowance for the great rode highway that leads to Concord. Surveyed by David Fisk, at ye appoyntm^t of Lt Edw. Winship, by ye order of the Towne. and allowance for the highway that leads to mathew bregdis farme.

[138] Lands layd out on the South Side Charles River.

1662

In the first divission

Robert Holmes	foure accres
Widow Banbricke	One acre and a halfe.
Edward Shepard	Two acres & a halfe
Richard Jackson	foure acres.

Daniel Cheavers	Two acres & a halfe.
Robert Browne	two acres & a halfe.

All thefe haue allowance made them for a high way to run crofs them.

In the Second Squadrant.

Widow Broadifh	two acres
John Goave	Three acres
Jonathan Padlefoote	Two acres & a halfe.
Willm Towne	Two acres & a halfe.
m^irs^ Dunfter	Three acres
John Shepard	Two acres & a halfe.
Robert Stedman	Three acres
Edw. Hall	Two acres
Edw. Winship	Six acres
Widow Prentice	Two acres
Widow Cane	Two acres
Jno. Swan	Three acres
m^r^ Andrew	Three acres
Philip Cooke	foure acres
Willm Man	Three acres
Jno Greene	Two acres & a halfe
Francis Whitmore	Two acres

In the third Divission

m^r^ John Stedman	Six acres
Jno Taylor	two acres
Thomas Longhorne	three acres
Thomas Oakes	Two acres
Samuel Greene	Three acres
Widow Hancock	one acre & a halfe.
Widow Hastings	foure acres
Jerath Bowers	One acre
m^r^ Elijah Corbet	foure acres
Jno. Browne	two acres
Thomas Swœtman	two acres
m^r^ Edw. Jackson	foure acres

In the fourth Division

Nicholas Withe	three acres
m^irs^ Reana Daniel	two acres

Jno.

[139]

John Marritt	Two acres and a halfe
Willm. Bordman	Two acres and a halfe
Gilbert Crackbone	Three acres
Robert Parker	Three acres
Thomas Hall	Two acres
James Hubbard	one acre & a halfe
Richard Eccles	Three acres.

All these haue allowance made them for a high way to go crofs theire lotts in such place as may be most conveneent.

In the fift division

Edward Michelson	Three acres
Thomas Chefholme	five acres
Zach. Hickes	two acres & a halfe.
Jno. Gibson	three acres
Widow Beale	two acres.
Widow Greene	two acres & a halfe
Andrew Stevenson	two acres & a halfe
Humph. Bredfha	one acre & a halfe
Willm Manning	three acres
Mathew Bridge	three acres
Willm Bull	two acres
Roger Bucke	two acres
Thomas Danforth	five acres

In the Sixt divifion

Elder Froft	Six acres
Widow Holman	two acres
Francis Moore Junr	three acres
George Willowes	two acres & a halfe.
Deacon Stone	foure acres
Jno Fifiden	foure acres

Francis Moore Senr	two acres
Willm Pattin	three acres
Peter Towne	two acres & a halfe.
m^{r} Edm. Angier	Six acres
Richard Cutter	Three acres
Abram̄ Errington	foure acres

In the Seaventh Divission

Daniel Kempſter	two acres

Willm

[140]

William Dixon	three acres
Richard Francis	two acres & halfe.
Walter Haſtings	three acres
Abram̄ Holman	three acres
Thomas Marritt	three acres
Thomas Danforth for Ri: Haſsuls farme	Six acres
The Colledge	three acres
Widow Halls houſe:	two acres

mem^{r} between this and the 6th. Division a highway doth rune to be taken out of both divisions indiferently. for wch allowance is made to them.

In the Eight Diviſion.

John Jackson	three acres
Thomas Fox	foure acres
Widow Ruſſell	foure acres
Elder Champney	three acres
Jno Adams	two acres
Jno Watſon	three acres
Jonas Clarke	seaven acres
John Cooper	foure acres
Jno Bowtell	two acres & halfe
Widow Scill	two acres
Willm Barratt	two acr & halfe
Steven Day	two acres

mem. All the high wayes above are allowed two rod wide.
Alſo throw m^{r} Stedmans lott allowance is left for a high way

To Capt Daniel Gookin . . . . . twenty acres
To m^{r} Jonathan Mitchell . . . . . twenty acres

To Herbert Pelham Eſq^{r} is granted the propriety of 20 acres of the 100. acres, vizt. the wood & timber thereof. wch in his grant of ye land was to ly com̄on to the Towne.

the Said twenty acres to be layd out at the South end of the Said 100 acres.

[141]

on Strawberry Hill is granted & layd out

To m^{r} Charles Chauncey . . . . . Six acres,
To Deacon Bridge . . . . . Six acres
To old Goodm̄ Buſh . . . . . Two acres.

Granted from of the wood, of m^{r} Pelhams 100 acres,

To Andrew Belcher Six acres to ly at the north end thereof.
To Samel Goffe. Six acres to ly adjoyneing to Andrew Belcher.

[142] feb 27th 1664 And march the 27th 1665:

Granted by the Towne theſe Severall lotts as ſolloweth, and alſo agreed that the interest of each perſon in the Cow com̄ons ſhall be in proportton̄ with the number herein inſerted, and that no more proprietors ſhall be allowed without a unannimous conſent.

Alſo that the Cow com̄on ſhall never be divided into propriety vnleſs there be a unanimous conſent of the proprieto^{rs}.

alſo that no dry cattle ſhall be put thereon except ſuch as are for labo^{r}.

Alſo that no perſon ſhall allow any to put on the com̄on vpon their interest, any cattell w^{t}soever. vnleſs they y^{t} put y^{m} on be Inhabitants of the Towne.

Alſo that the Select men for the time being ſhall haue the ordering & dispoſeing of ſuch com̄ons as are not made vſe of by the owners thereof, and that the owners thereof ſhall not haue above foure pence p̄ ann for a Cow com̄on.

Alſo before the drawing of the lotts tis by all the proprietors agreed & conditsoned, That whereas a two rod High way is to be left between each division, the goodnes where of is incrteine It ſhall be lawfull for the Towne after the meaſureing of the severall lotts to determine the High wayes as ſhall be found moſt convenient, and to passe with it croſs any mans lott as ſhall then be found moſt meet, and such as ſhall thereby haue any land taken from them, ſhall haue recompence in ye land at ye end of ye lotts, that is left for ye highway.

The order of the lotts, and the number of acres, together with the interest of each person in the Cow comon is as followeth.

Lott. 1.	John	Taylor	fiften	accrs. & Two cow comons
2.	Robert	Stedman	Twenty	accrs. & Three cow comons
3.	Widow	Scill	Ten	accrs. & Two cow comons
4.	John	Cooper	Thirty	accrs. & foure cow comons
5.	Richard	Eccles	Thirty	accrs. & Three cow comons
6.	Reighnold	Buſh	Ten	accrs. 11 — 11 — 11 — 11.
7.	Capt Dan:	Gookin	Twenty	accrs. & Three cow comons
8.	Samuel	Greene	Twenty	accrs. & Two cow comons
9.	Daniel	Cheavers	Twenty	accrs. & Two cow comons
10.	Abraham	Holman	Ten	accrs & Two cow comons
11.	Roger	Bucke	Ten	accrs & Two cow comons
12.	Abram	Errington	Thirty	accrs & Three cow comons
13.	Peter	Towne	fiften	accrs & Two comons —
14.	Thomas	Cheny	Ten	accrs. 11 — 11 — 11 — 11.
15	John	Swan	Twenty	accrs & Two comon
				16th.
[143]				
16.	Daniel	Andrew	Ten	accrs & one cow comon.
17.	Willm	Dixon	Twenty	accrs & Two comons
18.	John	Greene	Twenty	accrs & Two comons
19.	mr John	Stedman	Eighty	accrs & Six comons
20.	James	Cutler senr	five	accrs 11. 11. 11. 11.
21.	Thomas	Cheſholme	Sixty	accrs & five comons.
22	Mathew	Bridge	Thirty	accrs & Three comons
23.	Philip	Cooke	Thirty	accrs & Three comons
24.	James	Hubbard	five	accrs & one comon
25.	Andrew	Belcher	fiften	accrs 11. 11. 11. 11.
26.	John	Bowtell	fiften	accrs & Two comons
27.	John	Goave	Thirty	accrs & Three comons

28	mr Edm.	ffroſt	Twenty . .	accrs & Two comons
29	mr Jonath.	Mitchell . . .	fifty . . .	accrs & foure comons
30.	William	Healy . . .	Ten . . .	accrs II. II. II. II.
31.	Herbert	Pelham, Eſqr .	fifty . . .	accrs & five comons
32.	Widow	Holman . . .	Ten . . .	accrs & two comons
33.	Colledge.		Thirty . .	accrs & three comons
34.	Willm	Barrett . . .	Twenty . .	accrs & two comons
35.	Nath.	Hancocke . .	Ten . . .	accrs & one comon
36.	Samuel	Haſtings . .	Twenty . .	accrs & two comons
37	Jerath	Bowers . . .	Ten . . .	accrs & one comon
38.	Joſeph	Mirriam . . .	Twelve . .	accrs & a halfe accr.
39.	Willm	Michelſon . .	five . . .	accrs II. II. II. II.
40.	Nicholas	Withe . . .	Twenty five .	accrs & three comons.
41.	Thomas	Longhorne . .	Thirty . .	accrs & three comons
42.	Walter	Haſtings . . .	Thirty . .	accrs & three comons
43.	Willm	Pattin . . .	fiften . . .	accrs & two comons
44.	John	froſt	five . . .	accrs & one comon.
45.	Gilbert	Crackbone . .	Twenty . .	accrs & three comons
46.	Robert	Browne . . .	fiften . . .	accrs & two comons.
47.	Thomas	Browne . . .	Ten . . .	accrs II. II. II. II.
48.	Gregory	Stone	Thirty five .	accrs & foure comons
49.	Lt Edw.	Winſhip . . .	fifty . . .	accrs & five comons.
50.	Willm	Bull	Ten . . .	accrs & one comon.
51.	John	Gibſon . . .	Twenty . .	accrs & three comons
52.	Widow	Ruſsell . . .	fiften . . .	accrs & two comons.
53.	Jeremiah	Holman . . .	five . . .	accrs II. II. II. II.
54.	ffrancis	Moore Senr . .	twelve & halfe accrs & one comon.	
55.	Thomas	White . . .	five . . .	accrs II. II. II. II.
56.	John	Shepard . . .	Twenty . .	accrs & two comons.
57.	Thomas	Danforth . .	fifty . . .	accrs & foure comons.
58	David	Stone	Ten . . .	accrs II. II. II. II.
59.	mr Charles	Chauncey . .	fifty . . .	accrs II. II. II. II.
60.	Robert	Parker . . .	Twenty . .	accrs & Two comons
61.	Thomas	Oakes children	Ten . . .	accrs & Two comons.
62.	Edw.	Shepard . . .	Twenty five .	accrs & one comon.
63.	Juſtin	Banbricke . .	Ten . . .	accrs & one comon.
64.	John	Watſon . . .	Twenty . .	accrs & two comons. and a halfe.
65.	Daniel	Kempſter . .	fiften . . .	accrs & two comons.
66.	Thomas	Ross	five . . .	accrs II. II. II. II.
67.	Thomas	fox	Twenty five .	accrs & three comons
68.	Samuel	Andrews . . .	Twenty five .	accrs & two comons
69	John	Paulfrey . . .	fiften . . .	accrs & two comons

Thomas

[144]

70	Thomas	Danforth . .	forty . . .	acc^{r}s
71	Thomas	Danforth . .	Sixty . . .	acc^{r}s & Six comons
72	William	Towne . .	fiftene . .	acc^{r}s & two comons
73	Jonas	Clarke . . .	Twenty . .	acc^{r}s & one comon & a halfe.
74	Widow	Beale . . .	Twenty . .	acc^{r}s & two comons
75	John	Holmes . .	forty . . .	acc^{r}s & foure comons
76	Daniel	ffarrabas . .	five . . .	acc^{r}s 11. 11. 11. 11.
77	m^{r} Elijah	Corlet . . .	Thirty . .	acc^{r}s & three comons
78	Willm	Bordman . .	Twenty . .	acc^{r}s & two comons
79	John	fisenden . .	Thirty . .	acc^{r}s & three comons
80	ffrancis	Moore Junr .	Twelve & halfe	acc^{r}s & one comon & halfe
81	Richard	Jackson . .	Thirty . .	acc^{r}s & three comons
82	Capt Daniel	Gookins . .	Twenty . .	acc^{r}s & two comons
83	Beniam	Crackbone .	five . . .	acc^{r}s 11. 11. 11. 11.
84	Joſeph	Scill . . .	Ten . . .	acc^{r}s 11. 11. 11. 11.
85	Jonath.	Remington .	Twelve & halfe	acc^{r}s & two comons
86	Iſacke	Sternes . .	five . . .	acc^{r}s 11. 11. 11. 11.
87	Nath.	Greene . .	fiften . . .	acc^{r}s & two comons
88	m^{irs} Eliz:	Dunſter . .	Twenty . .	acc^{r}s & two comons
89	Samuel	Reyner . .	Five . . .	acc^{r}s 11. 11. 11. 11.
90	Richard	Cutter . . .	Twenty . .	acc^{r}s & two comons.
91	Samuel	Stone . . .	Twelve & halfe	acc^{r}s 11. 11. 11. 11.
92	Samuel	Goffe . . .	Forty . . .	acc^{r}s & foure comons
93	John	Bridge . .	Thirty five .	acc^{r}s & foure comons
94	Richard	Woodes . .	Five . . .	acc^{r}s 11. 11. 11. 11.
95	Edward	Oakes . . .	Twenty five .	acc^{r}s 11. 11. 11. 11.
96	Herbert	Pelham Eſq^{r}.	Sixty . . .	acc^{r}s & Six comons
97	Richard	Robbins . .	Thirty . .	acc^{r}s 11. 11. 11. 11.
98	Edward	Hall . . .	fiften . . .	acc^{r}s & two comons
99	Steeven	Day . . .	fiften . . .	acc^{r}s 11. 11. 11. 11.
100	Humph.	Bredſha . .	five . . .	acc^{r}s 11. 11. 11. 11.
101	Richard	Hassull . .	fiften . .	acc^{r}s 11. 11. 11. 11.
102	John	Jackson . .	Twenty . .	acc^{r}s 11. 11. 11. 11.
103	m^{r} Joseph	Cooke . . .	Thirty . .	acc^{r}s & foure comons
104	m^{r} Richard	Champnye .	Forty . . .	acc^{r}s & two comons
105	m^{r} Nathaniel	Sparhauke .	Forty . . .	acc^{r}s 11. 11. 11. 11.
106	Andrew	Steevenson .	Twenty . .	acc^{r}s & two comons
107	Willm	Manning . .	Twenty five .	acc^{r}s & two comons
108	David	ffiske . . .	Twelve & halfe	acc^{r}s & 11. 11. 11. 11.

Samuel

[145]

109	Samuel	ffroſt . . .	five . . .	acc^rs 11. 11. 11. 11.
110	Richard	Dana . . .	Ten . . .	acc^rs 11. 11. 11. 11.
111	Robert	Wilson . .	five . . .	acc^rs & one Comon.
112	m^r Edmund	Angier . .	Eighty . .	acc^rs & foure comons.
113	Zachary	Hickes . .	Twenty . .	acc^rs & Two comons
114	m^r Edward	Jackson . .	Thirty . .	acc^rs 11. 11. 11. 11.
115	Robert	Broadiſh . .	Twenty . .	acc^rs & Two Comons
116	John	Macoone . .	five . . .	acc^rs 11. 11. 11. 11.
117	Thomas	Hall . . .	fiften . . .	acc^rs & Two comons.
118	James	Prentice . .	nine . . .	acc^rs 11. 11. 11. 11.
119	Thomas	Swœtman .	fiften . . .	acc^rs & Two comons
120	mirs	ffroſts houſe .	Ten . . .	acc^rs & Two comons
121	Henry	Prentice . .	Ten . . .	acc^rs & Two comons.
122	Joseph	Russell . .	five . . .	acc^rs & one comon
123	Edward	Mitchelſon .	Forty . . .	acc^rs & foure comons
124	Willm	Clemance ſen^r	Ten . . .	acc^rs & 11. 11. 11. 11.
125	ffrancis	Whitmore .	Twelve . .	acc^rs ½ & one comon & halfe
126	Widow.	Cane . . .	fiften . . .	acc^rs & Two comons
127	Thomas	Andrews . .	Twenty . .	acc^rs & Two comons.
128	Juſtinian	Holder . .	Ten . . .	acc^rs 11. 11. 11. 11.
129	Mathew	Bridge . .	Twelve . .	acc^rs & halfe 11. 11. 11.
130	Richard	ffrancis . .	fiften . . .	acc^rs & Two comons.
131	John	Marritt . .	fiften . . .	acc^rs Two comons.
132	George	Willowes . .	fiften . . .	acc^rs & two comons
133	John	Addams . .	Twelve . .	acc^rs ½ & one comon & halfe
18:	Thomas	Prentice . .	nine . . .	acc^rs
134				

Mem. this last lott of Thomas Prentices being omitted in the entry, muſt be brought in, in its pper place, & the following lotts advanced. 11.

cow comons in all 204

Theſe entryes above, were examined by the Select men, the 20th of novemb. 1665.

cow commons in all 238½

[146] In the yeere 1662 theare was ſeuerall lots layed out to the Inhabitance of the towne on the ſouth ſide of Charles Riuer) but vpon a wronge Information of the line of m^r Androwes farme, theare was ſome of the land belonging to ſay^d farme layed out in ſome of thoſe lots the propriators of theaſe lots are thoſe heare exvreſed John Holmes 4 akers Edwarde ſheapard 4 akers m^r Edmond Angier 4 akers: — Daniell

Cheauer 2 akers and a halfe: — Robert browne aboute an aker and halfe: —

Granted to theaſe perſons for ſattiſfaction as followeth — in the yeere 1669 —

granted to mr Edmond Angier three akers of ſwampe beyonde menotime towards millis ware adjoining to his owne land he had theare before) on the eaſt) wood lots north) the brooke ſouth) and A high way Runing atwhart It of twoo rods broade to mr danforths Iland —

granted to Rober browne one Aker and A halfe of ſwampe mr Angier on the weſt wood lots North brooke ſouth —

Granted to Edward Sheaperd fiue akers allmoſt three akers layed out to him of ſwampe and vpland of and by the greate ſwampe neere watter towne line —

and ſomthinge more then twoo akers of ſwampe in the oxpaſtur the lots in the great ſwampe ſouth the highway into the freſhpond meddow north —

Granted to John Holmes fiue akers Layed out to him almoſt three akers of ſwampe and vpland Joining to Edward ſheard neere water towne line and A high way left betwene them and the lots in the great ſwampe —

and ſomething more then twoo akers of the great ſwampe in the oxpaſtur) the highway into the freſh pond medow ſouth Common ſwamp north —

Layed out to daniell Cheauer twoo akers and A halfe of ſwampe in the oxpaſtur the highway into the freſhpond medow ſouth the brooke weſt Common ſwampe north and Eaſt —

---

at a metting of the ſelect men 12 (8) 1668 mr Richard Champnis appeering before the ſelect men and theare reſigned vp all the Intreſt in the houſe right that appertained to william wadſworth vnto his ſonne Inlaw John Haſtins and theare being noe ſwampe formerly granted to the ſayd right John Haſtins pleading for the ſame before the ſelect men th 16 (10) 1670 It was granted to him an aker and halfe of the ſwamp on the north ſide of the path into the freſhpond medow next to Daniell Cheauers land runing from the vpland vnto the Riuer — —

this grant is made voyde that is to John Haſtins [ ] 1682

John Marrit

[147] In the yeere 1677 John Marrit appearing before the ſelect men to treate with them about the highway that runs by his land in watertowne bounds that leade to the freſhpond the way being ſume part of It in wet and ſwampe ground the ſelect men did agree with him that hee providing A ſufiſhent way through his land for horſe and Cart hee ſhould haue the vſe of the other high way againſt his land to be at his diſpoſe ——

Nicholas fiſhington

Alſoe John fiſhington made an Agreement with the ſelect men to allow A ſufiſhent way through his land leading to the freſhpond for which hee was to haue the highway againſt his land and was alſoe to maintaine the gate by watertowne line which agreement was afterward againe Renewed by Nicholas fiſhington with the ſelect men to performe the ſame —

An order made and publiſhed by the ſelect men About the for tification timber 15 (8) 1677

---

whearas theare was an Agreement and publicke vote of the towne that the timber brought for the fortification be Improved for the filling up A part of the brigd and that the ſelect men doe forthwith take Care for the Efecting of the ſame they thearfore prohibit all perſons from taking away any part thear of wheather ſet vp or lying upon the ground and If any ſhall without order from the ſelect men take any of It away they ſhall forfit for euery peice thearof ſixpence the one halfe to the Informer and the other halfe to the towne ———

publiſhed th 18 (8) 1677 by the order of the ſelect men

In the yeere 1678 in the firſt month the ſelect men went to ſettell ſume highwayes on the ſouth ſide of the riuer

firſt they ſtaked out the Country highway ſower Rod wide of the ſouth ſide of goodman man's lot alis John Jackſons and marked out th highway of two Rod wide at the Eaſt End of the ſayde lot of goodman mans up to the Country Rode that leade to watertowne mill from Rockſbery ——

Alſoe they ſet out the high way of two Rod wide on the ſouth ſide of Nathanill ſparhaukes land and the hundreth Akers belonging to Elder Champne vnto the Common land next to M^r danforths farme ——

Alſoe they layed out the way that rune betwene Nathanill ſparhaukes land and goodman Cheauis land vp to Rockſbery highway ———

At a publicke Meeting of the Inhabitance of the towne of Cambrigd propriators in the Common March 17th 1678/79 the Requeſt of Nathanill Hancoke and william barrit being moued to the Inhabitance of the towne to ſell them the peice of ſwampe lieng betwene theare land and the Coledge land It was put to Vote and granted to them by A publicke vote of the towne) alſoe It was Commited to the ſelectmen to make ſale of It to the ſayde Nathanill Hancoke and william barrit

the acte of the ſelectmen About the ſayde Land

vpon ſume further Conſideration of the ſelect men and the motion of ſume other perſons for a part in the ſayde land Namely ſamuell Gibſon the ſelect men did Request m^r Oakes and m^r Maning to Conſider what might bee Neciſary for his accomodation of his trade and to ſtake out the ſame

turne ouer

[**148**] the Returne of m^r Oakes and m^r Maning

May th firſt 1679.

we being Appointed by the ſelect men upon the ſale of the ſwampe betwene Nathanill Hancok and william barrit to meaſure the whole and to ſtake out what part of It ſamuell gibſon ſhould haue hee allowing by the Rod according as they giue for It) wee finde the whole to bee About ſixteene Rods of ground which at forty ſhillings the whole amounteth to two ſhillings ſix pence pr Rod wee haue accordingly ſtaked out two Rods to ſamuell Gibſon in the Corner next to his pits for his trade upon Condition that ſamuell gibſon doe forthwith pay fiue ſhillings in money and make up his part of the fence betwene him and william barrit or in Caſe the ſayde ſamuell Gibſon doe faile and not performe the Conditions

then Nathanill Hancoke and William barrit are to haue the whole ſixteene Rods more or leſe which is ſignified by vs

William Maning
Edward Oakes

Memorand that francis More and thomas Androwes haue made a Change of nine Rods and fower feete of fence that fence which was francis Mores) but upon the Change is now thomas Androwes) ly upon Jonſis hill adjoining to m^r^ ſtedmans fence at the north end of It and ſamuell ſtones fence It Joine to the ſouth end of It) and that which francis more poſes In lue of It being nine Rod in the oxe paſtur that Joine to his owne fence at one end and danill Cheauer at the other end the ſaide fence on Jonſis hill did formerly belong to A lot that was formerly Joſeph Iſacks) and the ſaide fence in the oxpaſtur did belong to a lot formerly guy banbricks and Now thomas Androwes

Memord that Jacob Amſdell agreed with the ſelect men to Repayer the glas of our meeting houſe for ten ſhillings) and to keepe It In Repayer for ſeauen yeere following for fifteene ſhillings A yeere his pay to be in Caſh or Corne at money price and the ſeauen yeere to begin at the firſt of May in the yeere 1681

Cambridge ye 10th: 12mo: 1672

The proprieto^rs^ of the pine Swamp feild, appearing before the Select men, declared that they had agreed that a hye way of two rods wide, formerly lyeing between Edward Hall & William Mans houſe, is now layd out between Edward Hall & Robert Parkers, & is lyeing on the North ſide of the ffence of the said Halls land, begining at the Comon and Continueing vntill it come to the Eaſterly ſide of the Said Parkers & Halls land, and Continue as formerly layd out; The proprieto^rs^ that agreed to alter this High way as is above expreſsed are af ffolloweth:

Thomas Danforth Eſq^r^
Robert Parker
Edward Hall
Walter Haſting

[149] the ſettelment of the fence againſt the Necke of land made and agreed upon by the order of the ſelect men in the yere 1645
the Commity for the ſame
Edwarde Goſe m^r Collins and thomas Marrit

the fence deuidid for about three akers for one pole of fence Imprimis to m^r Houghs farme ſoe far as the extent of his owne land to charlſtowne owners of the field adiaſient It is agreed by mutiall Conſent that theare part of the ſaide fence ſhall bee together adioneing to m^r Houghs farme that is to ſay the one halfe of the partion line betwene the ſaide fields

Next to Charles towne fence was layed out the remainder in order as followeth — — — — .

Imprimis

1 to land belonging to m^r thomas Danforth, thirty nine Rod and fower foote
2 thomas pariſh eight Rod wanting one foote
3 herbert pelham Eſq thirty fiue Rod
4 John ſtedman nine Rod and fifteene foote
5 Robert ſtedman three Rod fower foote and A halfe
6 heazekiah Vuſher Eleuen foote
7 thomas Marrit Eleauen foote
8 John bregd fiue Rod and fiue foote
9 Edmond Angier one Rod and thirteene foote
10 herbert pelham Eſq twenty eight Rod
11 Capt Gorge Cooke ſixteene Rod wanting one foote
12 m^r Joſeph Cooke thirty and two Rod
13 widdow Cutter one Rod ſixe foote and three qarters ¾
14 Robert ſanders fiue Rod and fiue foote
15 m^r ſparhauke ſix Rod twelue foote
16 Robert holmes Eight Rod
17 Elder Champne Eight Rod
18 Robert bradiſh eleuen Rod and fifteene foote
19 william Man one Rod fiue foote
20 william Cutter fower Rod ten foote
21 william Wilcoke two Rod and eight foote
22 Ann Croſby three Rod wanting one foote
23 Richard parkes three Rod wanting eight foote

24 thomas Chefholme one Rod and twelue foote
25 Edward winfhip fower Rod
26 m^r^ famuell fheapard fourteene Rod
27 m^r^ Edward Collins fixteene Rod and two thirds $\frac{2}{3}$
28 thomas beale fix Rod
29 m^r^ thomas danforth ten Rod
30 Goldin More fix Rod —— ouer plus three Rod and Eight foote

Edward Gofe declaring that hee had forgot his owne fhare of fence (his land In the Neck being 210 akers) hee defired to mainetaine the Necke gate by his houfe and all the fence anent the highway

this accout of the fence was giuen in by m^r^ thomas danforth to the felect men in the year 1681

7th of the 6th mo: 1648

[150] theafe prefents witnes that thomas brigham of Cambrigd hauing A percell of land about three akers more or les adioning to the weft field in Cambrigd bounds being bounded watertowne high way to the frefh pond fouthweft great fwamp north Robert parker Eaft: hee doth freely Refigne up all his right and Intreft in the fame into the hands of the townfmen from him and his for euer upon Condition that they foe difpofe of It as that Care be made to maintaine the fence that is layed upon that land to beare and fecure the faide thomas brigham from all future damagis theareby

In the prefence of
Roger bancroft — his T marke
Jonathan bower — thomas brigham
thomas danforth

this land the towns men doe Afigne to thomas Marrit upon Condition hee make the fence

11th 10th mo 1648

thomas Marrit Refigned up this land againe into the towns hand.
the note of theafe acts put upon the file

27 (12) 1681

At A publicke meeting of the Inhabitance of the towne — — —

Voted on the firmatiue that the land that ly Common Nere Noah wiſwals If Commited to the ſelect men to make ſale of It and diſpoſe of the pay for the townes vſe — — —

granted to widdow Rolfe to make A dam about the old mill pond to keepe water in for to acomadate the mill with water

granted to deacon walter haſtins a peice of land of the Common ſouthward from the place wheare his houſe ſtood

14 (12) 1681

the Returne of ſamuell Champne and walter haſtins Concerning the highway they ſtaked out on the ſouth ſide of the Riuer ——

wee whoſe names are vnder written being appointed by the ſelect men to ſtake out the highway betwene m^r pelams farme and the ſmall lots on the ſouth ſide the Riuer in the marſh we began at the Riuer and ſtaked out ſower Rods wide betwene m^r pelam and danill Cheauers marſh the bredth of danill Cheauers lot againſt the highway which was ten Rods, (and John ſtedman Junr his lot was fifteene Rods wide) and Nicolas fiſhingtons lot was ſeauen Rods wide, and lewtenant greens lot was ſeuen Rods wide and petter townes lot was thirty eight Rods wide and when wee weare paſt theaſe lots we Came to A Creeke and then againſt Richard Robins lot we ſtaked out the highway ſix Rods wide and ſoe Continued along by m^r Angiers marſh untill wee Came to m^r pelams Corner then the line turned ſouthward and from that Corner wee meaſured ſix Rods and ſoe Continued the way ſix Rods wide to m^r Angiers orchyard and along betwene m^r danforths farme and m^r Angiers orchyard to the open way ——

walter haſting
ſamuell Champne

this highway aboue mentioned is let
for the yeere 1682 to thoſe here after named

to danill Cheauer againſt his lot for	00 — 00 — 09
to Zacariah hickes that is John ſtedmans for . .	00 — 01 — 00
and to lewtenant green for	00 — 00 — 06
and to Nicolas fiſhington for	00 — 00 — 06
and to petter towne for	00 — 02 — 00
and the Remainder of the highway let to Androw bordman and ſamuell gibſon for . .	00 — 10 — 00

[151] a coppy of the Returne made by ſamuell ſtone and dauid fiſke and Mathew bregd Concerning the bounds of A part of the farme that formerly was Roger ſhawes

wee whoſe names are heere vnder written being appointed by the ſelect men as A Commity in the townes behalfe to lay out to the propriators that meddow formerly granted to Roger ſhaw according to his grant It hauing neuer beene heretofore done by any Commity in the townes be halfe wee haue according to the grant laide to them that meddow being one Intire medow Containing by Eſtimation fower ſcore akers more or les which is A medow not far from Concord bounds and Joineth to the North End of A great ſwamp which is hed of part of ſhawſhin Riuer and this is by us marked Rounde that medow wheare it is next the Common with this marke **M** with A markin oyrn on that ſide of many of the trees next the medow) the propriators being with us and Consenting to what wee haue done — — —

and this If our Returne to the towne

ſamuell ſtone ſen^r Aprill 14th 1682
dauid fiſke ſen^r
Mathew bregd ſen^r

14 (2) 1682

At A publicke meetting of the propriators of the towne granted to walter haſtins on the Common againſt his yarde that was before his houſe three Rods and fiue foote ſouthward and Eaſt and Weſt in length fiue Rode that was ſet out by the ſelect men the tweluth of May 1682

9 (8) 1682

At A meeting of the ſelect men

John Hastins hauing granted the priuiligd that did belong to Elder Champnes houſe that did ſumtimes ſtand neere the ſcholehouſe as appeere by the towne Records and theare being A ſwampe lot belonging to the ſaide priuiligd the ſelect men doe allow him two akers and A halfe for an Aker and halfe by Reaſon that the land ly unfenced and the wood taken of wheare as theare was A former grant by the ſelect men in the yeere 1670 upon 16th 10 month of an Aker and halfe of ſwampe with out the fence) to John haſtins but the ſelect men upon further Conſideration ſee Reſon to allow the ſaide John haſtins two akers and A halfe the Reaſons aboue mentioned and thearfore the former grant is made Voide by the ſelect men

22 (8) 1682

the deputy gouerner went ouer the Riuer with the ſelect men th 22 (8) 1682 to lay out A highway upon the land that ly in Common betwene the line of the deputie gouerners farme and Nathanill ſparhaukes line and mris Micthells land and Marked the ſouthſide of It and the bredth of It to Extend ſix Rods wide from the ſaide marked trees northerly this begining at the highway betwene the hundreth akers belonging unto the Champnis and Nathanill ſparhaukes land and the ſaide highway to Continue the ſame bredth untill It Cloſe with the highway along by the deputy gouerners farme that is ſix Rods wide alſoe

[**152**] At a publick meeting of the Inhabitants of Cambrid the 27th of Apprill 1683

It was then voted whether John Watſon ſhould haue about tenn foott square of ye Common land AdJoyning to the front of his barne, giueing the Town of Cambridge ſatiſfaction for the same, & ffrancis More Peter Town and John Goue are made Choyce of as a Comitte for the Town to vew and Conſider the same, whether it may ſtand with the Towns Interiſt to grant it to him vpon the termes then spocken too, which was after the rate of tenn pouds pr acher, who vpon Conſideration are to make returne to the town vnder ther hands, the aboue vote was voted on the afirmitiue:

th mo
14 9 : 83 —

The returne of the Comitty aboue mentioned francis More Petter Town & John Goue haue Confidered the Conferne and Intreft of the town In the Cafe of John watfon aboue mentioned and fe Reafon to Grant him tenn foott square off the Comon land to the front of his Barne vpon the termes aboue mentioned

At a meeting of the Select men the 11th day of ffebwary 1683 It was then euidenced by Ephraim ffroft of this town that he brought out of our Comon Swamp on this fide of Menotomie riuer one loed of fwamp wood for Andrew Boedman to Mr. Eliiah Corlitts, this winter atteftted by Ephreaim frost

Teftifyed by Samuell Cooper that he brought a Jagg of wood with two Cattle for Andrew Boedman out of our Comon fwape on this fid menotomy Riuer this winter

Samuel Cooper

At ameeting the Select men the 18th of ffebruary 1683 Nathaniell Pattin & Israell Mead & Samuell Cook wood reaues ded then apeare before us and gaue in this teftemony that Some time in January laft we went into our Comon fwampe on thif fide Menotomie riuer where we found Cutt feuerall heapes of green fwamp wood, and vpon an Island in this fwamp about two loed of yong oake Cutt the whole of the wood we found Cutt in that swamp we Judge not to be lefs then fifteen loed

and the aforesaid Nathanill Pattin & Ifraell mead, found Andrew boadman and his servant and one of Marfhall Greens fones Cutting of this wood

atteftted by Nathanill Patten
Ifreall meed
Samuell Cooke

The Select men haue ffined Andrewe Boadman for breach of a Town order in Cutting wood in our Comon fwampe on this fid menotomie Riuer as is aboue euedenced, thirtie fhillings.

At a publike meeting of the Inhabitants of the Town the 17th of the 5th month 1682 to Confider of the maintenance to be allowed to Mr Gookin for his labours amongft us Six fcore pounds a yeare was voted by the Inhabitants to be paid in ye fame maner and kind as was to our former paftors

[153] At a meeting of the proprietors of this Town of Cambridge Leagally warned and mett together this 10th of September 1683

It was then put to vote to them whether they would Sell to Mr Thomas Oakes phifition, a ꝑsell of land lyeing vpon Jonfes hill to the quantity of about six achers of land at a valueable prifs, as it fhould be prifsed by a Comittee Choffen by the proprietors, who fhould lay out and make Sale of the land to the abouesaid Mr Thomas Oakes vpon Condition he doth Settle himfelf an Inhabitant amongft us, and it was voted on the affirmitiue; and there was choffen by the proprietors to Joyne with the select men as a Comittee for that service Maior Daniell Gookin – Elder Jonas Clarke Mr Joseph Cook & Samuell Goffe

Thefe are to certify to the Town of Cambridge th^ I Richard Eccles doe agree to settle the windmill [ ] and a high way of two rode broad therevnto, [ ] that it fhall be settled, and staked out by [ ] Honored Majeftrats, and the select men of [ ] Town, and when it is foe done to enter it i^ [ ] records, with my hand therevnto; wittnefs my [ ] this 28th day of March 1684: Richard Eccles

This is a true Coppy of a writting vnder Richard Eccles hand ꝑ Samll Andrewe Clar:

We the above mentioned perfons the Honoured Mageftrates and Select men of Cambridge according to an agreement with Richard Eccles of the fame Town as appeares by a writeing under his hand (the true Coppy whereof is above written in our Town Book of Records) have with the beft of our Care, Staked out, and Settled, this Towns propriety, being known by the ancient name of the Wind mill hill, being anciently so called in our Town Book and there recorded in the year 1633: with an high way theireunto of two Rodds wide, The boundaryes

of the aforefaid hill is staked out as followeth, the Eafterly Side thereof is bounded with the abovesaid Richard Eccles, and containing Six Rodd and Seven foot, the Southerly Side bounded upon Charles River and containing ten Rodd, the westerly Side bounded upon the aforefaid Richard Æccles Marfh, and containing Seven Rodd and a halfe, and the Northerly fide bounded alfo upon Richard Æccles aforesaid and containeth ten Rodd and four foot.

[154] The order of the Diuifhon of the lotts beyond the eight mile Line betwixt that and Concord line with the Number of acce^rs and Cowe Comons belonging to each pson surveied by enfighn Dauid ffifk 1683 there being a high way layd betwixt euery Squadrant.

	Firft Squadrant.	nob^r of acce^rs	Cowe Comons
1	Richard Robbins . . .	Ten acce^rs	
2	Henry Prentice . . .	fiue acce^rs	
3	Edward Hall	Twenty acce^rs	Two Comons
4	Peter Town	Twenty acce^rs	Two Comons
5	Samuell Bucke	ffifteen acce^rs	one Comon & a half
6	Phillip Ruffell	fiue acce^rs	
7	Thomas ffox	Twenty acce^rs	Three Comons
8	Thomas Sweatman . .	fifteen acce^rs	Two Comons
9	Hancok & Poft . . .	fifteen acce^rs	Two Comons
10	Thomas Andrews . . .	Twenty acce^rs	Two Comons
11	Maio^r Daniell Gookin .	fifty acce^rs	fiue Comons
12	Israell Mead	fife acce^rs	
13	John Ruffell.	six acce^rs	
14	Widdow Rolf	Twelue acce^rs	
15	Mathew Bridge. . . .	Twenty fiue acce^rs	
16	James Hubert	Tenn acce^rs	one Comon
17	John ffroft	Tenn acce^rs	one Comon
18	William Boedman . . .	Twenty acce^rs	Two Comons
19	Thomas Hall	Twenty acce^rs	Two Comons
20	Robert Parker	fiuteene acce^rs	Two Comons
21	Richard Dany	fifteene acce^rs	
	part of this lott lyes in	the second squadrant	
	which conteyns the	lotts as ffolloweth	

22	Nathaniell Robbins . .	fiue acce^{rs}	
23	Rich: Jackſons heires .	Thirtie acce^{rs}	Three Co$\bar{m}$ons
24	Phillip Jones	fiue acce^{rs}	
25	Daniell Ston	fiue acce^{rs}	
26	John Taylor	fifteen acce^{rs}	Two Co$\bar{m}$ons
27	John Tidd	Seauen acce^{rs}	
28	Jeremiah Holman . . .	fifteen acce^{rs}	Two Co$\bar{m}$ons
[ ]	John Watſon	Thirtie acce^{rs}	Two Co$\bar{m}$ons & half
[ ]	William Manning . . .	Twenty acce^{rs}	Two Co$\bar{m}$ons
[ ]	^ddow Wieth	Twenty acce^{rs}	Three Co$\bar{m}$ons
[ ]	[ ] Pelham . . .	Sixty-Six acce^{rs}	Eleauen Co$\bar{m}$ons
[ ]	[ ] heirs of Robt Miriam	forty fiue acce^{rs}	Six Co$\bar{m}$ons
	[ ] concord in 2 p̣ts .		
[ ]	Ruſſells Heires . . . is gaue to to William & Jaſson Ruſſell	Twenty acce^{rs}	Two Co$\bar{m}$ons
	In the third Squadrant as ffolloweth		
35	Nathaniell Green . . .	fifteen acce^{rs}	Two Co$\bar{m}$ons
36	Samuell Ouldum . . .	Tenn acce^{rs}	
37	Andrew Stimſon . . .	Twenty acce^{rs}	Two Co$\bar{m}$ons
38	Dauid Ston	sixe acce^{rs}	
39	Andrew Belcher for Lewt Remington fifteen acce^{rs}		Two Co$\bar{m}$ons
40	Nathaniell Hancoke . .	Twenty acce^{rs}	Two Co$\bar{m}$ons
41	Elder John Ston . . .	fourty acce^{rs}	foure Co$\bar{m}$ons
42	Capt Joseph Sill . . .	Twelue acce^{rs}	Two Co$\bar{m}$ons
43	Benonie Eaton	fifteen acce^{rs}	one Co$\bar{m}$on
44	William Bull	Tenn acce^{rs}	one Co$\bar{m}$on
45	widdow Cooke	Twenty acce^{rs}	Three Co$\bar{m}$ons
46	John wieth	Twenty acce^{rs}	Two Co$\bar{m}$ons
47	John Marritt	Thirty acce^{rs}	foure Co$\bar{m}$ons
48	Richard ffrances . . .	Tenn acce^{rs}	
49	Thomas Oliuer	fifteen acce^{rs}	
50	ffrancis mores heirs . .	Eight acce^{rs}	one Co$\bar{m}$on
51	Leut Edward winſhip . .	fifty acce^{rs}	fiue Co$\bar{m}$ons
52	Juſtinion Houlden . .	fifteen acce^{rs}	
	a ſmale p̣t in the 4^{d} Squadrant		

In the fourth Squadrant as ffolloweth

53	Robert Brown	Twenty acce^{rs}	Two Com̄ons
54	Ephraim Cutter . . .	Twenty acce^{rs}	Two Com̄ons
55	John Holmes	Twenty four acce^{rs}	foure Com̄ons
56	Jacob Dany	fiue acce^{rs}	
57	Samuel Chamne . . .	thirtie acce^{rs}	
58	Andrew Boedman . . .	Twenty acce^{rs}	Two Comons
59	Roger Buck	fifteen acce^{rs}	Two Comons
60	James Cutler Junr . . .	Seauen acce^{rs}	
[155]			
61	Daniell Chamne . . .	Thirtie acce^{rs}	
62	Tho: Chenny	fiue acce^{rs}	
63	Deacon John Cooper . .	fourtie acce^{rs}	4 Com̄ons
64	Edward Oakes	Twenty acce^{rs}	
65	Sam^{ll}: Ston senio^{r} . . .	Thirtie acce^{rs}	
66	Michall Knight	Three acce^{rs}	
67	Henry Smith	fiue acce^{rs}	
68	Solomon Prentice . . .	Twenty acce^{rs}	Two Com̄ons
69	James Cutler senio^{r} . .	Eight acce^{rs}	
70	John Adams	Twenty fiue acce^{rs}	one Com̄on & a half
71	Arron Boedman . . .	Twenty acce^{rs}	Two Com̄ons

The f^{t} Squadrant as ffolloweth

72	Chriſtopher Reed . . .	Ten acce^{rs}	
73	Nicholas ffesenden . .	Thirtie acce^{rs}	Three Com̄ons
74	Thomas Cutler	Six acce^{rs}	
75	Robert Wilſon	Tenn acce^{rs}	one Com̄on
76	Abra: Erringtons heirs .	Twenty acce^{rs}	Three Com̄ons
77	Georg Willows	fifteen acce^{rs}	Two Com̄ons
78	John Smith	seauen acce^{rs}	
79	Samuell Cooper . . .	seauen acce^{rs}	
80	Reubin Luxford . . .	Tenn acce^{rs}	
81	Isacc sternes heirs . . .	fiue acce^{rs}	
82	ffrancis Whitmore . . .	Twelue acce^{rs}	
83	William Dikſon	Thirtie acce^{rs}	Two Com̄ons

84	Thomas Longhorne . .	Thirty acce^{rs}	Thre Com̄ons
85	John Haſtin	Twenty acce^{rs}	Two Com̄ons
86	ffrancis Boeman . . .	Twenty acce^{rs}	
87	Rich: Eccles	Thirtie acce^{rs}	Three Com̄ons
88	Ephraim Winſhip . . .	Tenn acce^{rs}	
89	William Barritt	Twenty acce^{rs}	Two Com̄ons
90	Edmond Angier . . .	fiftie acce^{rs}	foure Com̄ons
91	Joshua ffuller	fiue acce^{rs}	
92	Deacon Walter Haſtin .	Thirtie acce^{rs}	Three Com̄ons
93	Abraham Hill	fifteen acce^{rs}	
94	for Gibert Cragbons heirs 2 parts one in the Sixt Squadrant	Twenty acce^{rs}	Three Com̄ons
	In the Six^{t} Squadrant as ffollow	eth	
95	Zechariah Hickes . . .	Twenty acce^{rs}	Two Com̄ons
96	Jonathan Cane	Twenty acce^{rs}	Two Com̄ons
97	Rob: Steadmans heirs .	Twenty acce^{rs}	Three Com̄ons
98	Nathaniell Sparahauk .	Thirtie acce^{rs}	
99	William Munroe . . .	Tenn acce^{rs}	
100	Joseph Bradiſh	fiue acce^{rs}	
101	Mr Eliiah Corlitt . . .	Twenty fiue acce^{rs}	Three Com̄ons
102	Tho: Danforth Eſq^{r} on hu	ndred thirty fiue acce^{rs}	Twelue Com̄ons
103	Samuell Goſſe	fourtie acce^{rs}	foure Com̄ons
104	John Palfry	Twenty acce^{rs}	Two Com̄ons
	In the Seauen	th Squadrant as ffollo	weth
105	Mr Dunſters heires . .	fifteen acce^{rs}	Two Com̄on
106	Dauid ffiſke senio^{r} . . .	Twenty acce^{rs}	
107	John Mairitt	Twenty acce^{rs}	Two Com̄ons
108	Leu^{t} Sam^{ll} Green . . .	Twenty acce^{rs}	Two Com̄ons
109	Elder Jonas Clark . . .	Thirtie acce^{rs}	one Com̄on & a halfe
110	Capt Prentice	Twenty acce^{rs}	
111	John Ouldum	Tenn acce^{rs}	
112	Mr Josep Cooke . . .	fourtie acce^{rs}	foure Com̄ons
113	Joseph Simons	fiue acce^{rs}	
114	Jonath: Remington . .	Twenty acce^{rs}	Two Com̄ons
115	John Mackoon	Six acce^{rs}	

116	John Wilington	fiue acce^{rs}	
117	Sam^{ll} Gibſon	Twelue acce^{rs}	one Com̄on
118	Widdow Miriam . . .	fifteen acce^{rs}	
	in two ꝑts one in the 8^{t} Squadrant		
[156]			
	The 8^{t} Squadrant		
119	Thomas White	fiue acce^{rs}	
120	John Squire	eight acce^{rs}	
121	Georg Addams Ju^{r} . .	fiue acce^{rs}	
122	Mrs Michells Heires . .	fourtie acce^{rs}	foure Com̄ons
123	Tho: Brown Juno^{r} . .	fifteen acce^{rs}	
124	Ephraim ffroſt	Twenty acce^{rs}	Two Com̄ons
125	Golden More	fiue acce^{rs}	
126	John Collice	fiue acce^{rs}	
127	Sam^{ll} Haſtin	Twenty acce^{rs}	Two Com̄ons
128	John Cooper Junr . . .	Tenn acce^{rs}	one Com̄on
129	Joseph Ruſſells	fifteen acce^{rs}	one Com̄on
130	Dauid ffiſke Juno^{r} . . .	Sixe acce^{rs}	
131	John Winter	seauen acce^{rs}	
132	Sam^{ll} Cook	fiue acce^{rs}	
133	Edw Michelſons heirs .	Twenty fiue acce^{rs}	foure Com̄ons
134	Owin Warland	fifteen acce^{rs}	Two Com̄ons
135	Sam^{ll} Andrewe	Twenty fiue acce^{rs}	Two Com̄ons & halfe
136	John Swan	Twenty acce^{rs}	Two Com̄ons
137	Sam^{ll} Gookin	Tenn acce^{rs}	
138	Daniell Cheeuers . . .	Twenty acce^{rs}	Two Com̄ons
	in 2 ꝑts one ꝑt in the 9th Squadrant		
	In the 9th Squadrant as ffolloweth		
139	Sam^{ll} Robbins	fiue acce^{rs}	
140	Widdow Bowtell . . .	fifteen acce^{rs}	Two Com̄ons
141	Mr Nath: Gookin . . .	fourtie acce^{rs}	
142	Rich: Cutter	Twenty acce^{rs}	Two Com̄ons
143	William Town	fifteen acce^{rs}	Two Com̄ons
	this lott is in two ꝑts. 144 not drawn		
145	Abra: Holman	Thirty fiue acce^{rs}	foure Com̄ons
	this lott is in two ꝑts		

146	Seri: ffrancis More . . .	Twenty fiue acce^{rs}	Two Comons & halfe
	this lot is in two pts		
147	Harvard Colledge . . .	Twenty acce^{rs}	three Comons
148	John Green Marſhall . .	Twentie acce^{rs}	Two Comons
149	John Gibſons heirs . .	Twenty acce^{rs}	Three Comons
150	Nath: Pattin	Twentie acce^{rs}	Two Comons
151	Piam Blores	Thirtie acce^{rs}	Three Comons
152	John Goue	Thirtie acce^{rs}	Three Comons
153	John Steadman		
	William Carly	four acce^{rs} neer his houſe	

Know all men that I Jeremiah Holman ſen^{r} of Cambridge (In Conſideration of ye Sume of the Receipt whereof I do hereby acknowledge) do oblige my Selfe and my Heirs forever to make and maintaine all that fence which (untill the ſigneing hereof) does belong unto Solomon Prentis ſen^{r}: which parcel of fence lies betwixt the Comon and my land adjoining to my houſe. Wittneſs my hand this 15. ffeb^{ry}: 1709

Signed in presence of Jer^{rh}
And^{r} Bordman holman

September 1686

[157] By order of the select men Choſsen as a Comitte by the Inhabitants ther was layd out in the Ox paſter Swampe adioyning to John Haſtins a lott Conteyning fiue ackeres & a halfe to Nicholas ffesenden in Lue of fiue acce^{rs} of Land the Town tooke from him that was pt of the land he bought of the brighames: Layd out by Samuell Andrew Senr

Alinations of remott lotts beyond ye 8^{t} mile line M^{r} william Manning sould a lott of 20 acceres to John watſon being the 30th lott in 2^{d} Squadrant witneſs his hand this 4th of Aprill: 1687: Mr Manning being fully Satiſſyed for ye same

William Manning

This 9th of Janaary 1687

Memorandum That John Swan Senr a proprietor in Cambridge rights or Cow Comons hath Giuen to his Son Girsham Swan now of Charles Town one right or Cowe Common in Cambridge as appeares by a deed of Sale vnder his hand

this 21 : January 169½

Memorandum that Solomon Prentice sold to Joseph Cragbone four rode of fence belonging to the Weſt feild lyeing betwixt the said Joseph Cragbon againſt his land and Deacon Haſtins orchard Adjoyning to it: & adioyning next vnto Cambridge Common: which the aforesaid foure rode of fenſe the aforesaid Joseph Cragbone doe acknowledg him Self to be oblidged to fence and maintaine the same for euer for the futor from the date aboue written as wittneſs his hand

Wittneſs Joseph Crackbon
Samll Andrew Clar

Cambridge Novembr 29th 1689

[161] The proprietrs of the Cow Common & other parcels of Common land lying among the small farmes now proposed to be divided being legally Called & Aſsembled theſe severall things were propoſed & agreed upon by them —

1 That as to ye Division every mans houſe right be laid out to him in two Divisions, that So as much as may be any Damage arising by any ones lot falling where wood is Considerably cleared off may be in meaſure remedied —

2 As to the Forme of Division: That as neare as may be according to the Surveyors best skill each Squadron be so proportioned as that lots may not exceed four score Rods in length, more or leſs unleſs in such places where it Cannot well be avoided —

3 That the Beginning of the Division be made at the Stone wall upon Watertowne line, the lots to run from the Road to Waterto^ up Westward into the Rocks & So to Continue in that forme untill they

Come within fourscore Rods or thereabout of Concord Road & then the lotts to be turned to Run from y^t^ Road Southward —

4 That the Severall Inhabitants hereafter named who have had no rights given them & have Built & settled among us whofe necefsity in like measure may Call for some accomodations as to fire wood wth our Selves we are willing that they also have a share amounting to twelve acres more or lefs apiece in thofe quantities of Comon lands lying among the small Farmes —

Provided always that if any Propriet^r^ shall desire or be willing to take a part or the whole of their proportion in said lands they shall have two acres for one in the Cow Comon, & what shall so remaine of any ones part in Said land shall then be Divided to thefe Inhabitants here mentioned at the rate of six acres in the Cow Comons for twelve in the other place or plac^∧^ forementioned —

The Names of the Inhabitants who are not proprietors who have granted to them as aforesaid are thefe that follow

In the Towne	at Menotomy
Zechariah & Joseph Hicks	Abraham Watson
John Sawtle	John Dickson
Thomas Stacie	Sam^ll^ Cooke
Aaron Bordman	Philip Cooke
Reuben Luxford	Joseph Adams
Sam^ll^ Cooper	Gershom Cutter
Edward Goffe	William Cutter
	Jonath^n^ Dunster

5 That upon Consideration of the Difficulty of Convenient pafsage to & from the respective lotts in each Division wch in many places may & will happen, We being willing & desirous to endeavo^r^ each others accomodation therein, in the best way & manner we Can, To the end therefore that all future trouble respecting that matter, may as neare as can, be now preve^∧^ted; It is agreed that the respective pafsages or Cart wayes to & from each mans lot in the Severall Divisions be & lye in the most Convenient place, where each mans occafion of pafsing or Carting shall or may happen at

the discretion of him that paſseth to Chuſe the Same, without any opposition let or hindrance from any man whatsoever through whoſe lot such paſsages may or shall happen to be: This mutuall liberty we See Cauſe to Grant, thereby Intending ye preventio^n^ of high ways stated in any particular place as uſually in platts of land is stated; The Inconvenience thereof being now not poſsible to be foreſeen — Provided neverthelefs that if any one or more of ye Proprie^trs^ in said lands shall see cauſe to Cleare off their wood, & reduce their said lands to particular Improvem^t^: by fencing or buildings

verte

[162] That then every such proprieto^r^ shall before any ſuch enclosure of his or their land, make their Addreſs to the select men of this towne for the time being & acquaint them wth their Intentions therein, who are hereby Impowered to appoint some meet person or persons in behalfe of ſuch who may have accaſion to paſs over such lands (the party likewiſe Improving having the like liberty to Chuſe for himselfe the like number of persons for the Issuing of that matter) & then and there to state, set out & determine the respective paſsages the same being no where leſs then two Rods wide, & if any Comon Nusance hindrance let or difficulty lye in the way so stated the same & every of them shall be removed & taken away and such paſsage to be made, kept & maintained at the proper Coſt of him or them that shall so particularly make Improvement during the whole time thereof, and all this on the penalty of being liable to have such their fences pulled downe by any that shall have occasion so to paſs, wth out being accounted any trespaſser for the Same —

A Record of the lotts Granted to the Propriet^rs^ of the Comons in the towne of Cambridge & to other Inhabitants as are afore mentioned the said Granted lotts lying in that part of the land that was formerly Comon called by the Name of Cambridge Rocks

(The first Division)

Thomas Danforth Esqr making a Motion to the propriet^rs^ that if he might have his proportion of the land to be divided laid out

together & adjoining to his farme that Jonath^{n} Sanders doth occupy, he would abate Considerably as to the quantity of his said
1: proportion & take Sixty Acres for Ninety six which was his full proportion, wch was Granted by the proprieto^{rs}: his sixty acres was the firſt lot laid out by Lieu^{t} David Fiske Surveyo^{r} who alſo laid out all the rest: wch said lot was Bounded by the stone wall standing in ye line between Cambridge & Watertowne being southwesterly; by the highway leading from Watertowne to Menotomy South Easterly; by Abraham Watsons lott North Easterly; & by Richard Eccles Nicolas Feſsinden, Widow Cooke, Widow Ruſsell, John Frost, & John Palfrey North Westerly —

The second Lott was laid out to Abrah^{m} Watson being three
2: Acres Bounded wth Thomas Danforth Esqr: Southwesterly; by the aforesaid high way South Easterly; wth Edward Goffe North Easterly & wth John Palfrey North westerly —

The third Lott was layd out to Edward Goffe being three Acres
3: Bounded wth Abraham Watson southwesterly; wth the highway aforesaid South Easterly; wth William Cutter North Eaſterly & wth John Palfrey Northwesterly —

The fourth Lott was laid out to William Cutter being three
4: Acres — Bounded wth Edward Goffe southwesterly; wth the foresaid highway South Easterly; wth Ephraim Cutter North Easterly & w^{h} John Palfrey Northwesterly —

The fifth Lott was laid out to Ephraim Cutter Containing eight
5: Acres Bounded wth William Cutter Southwesterly; wth the aforesaid highway South Easterly; wth John Hasting North Easterly & wth his own land & John Palfrey Northwesterly —

The sixth Lott was laid out to John Hasting Containing eight
6: Acres Bounded wth Ephraim Cutter Southwesterly; wth ye aforesaid highway South Easterly; wth Gershom Cutter North Easterly & wth John Cooper & John Marrett North Westerly —

(The first Division)

[163] The Seventh Lott was laid out to Gershom Cutter
7: being three Acres Bounded wth John Hasting Southweſt wth ye aforesaid highway South East; wth Walter Hasting North Easterly & wth John Marrett North westerly —

The eighth Lott was laid out to Deacon Walter Hasting being
8: twelve Acres Bounded wth Gershom Cutter Southwesterly wth the highway afore Said South Easterly; wth Widow Moore North Easterly & wth John Marrett & Joseph Crackbone Northwesterly—

The ninth Lott was laid out to Widow Moore being Acres
9: Bounded wth Deacon Walter Hasting Southwesterly wth ye high-way aforementioned South Easterly; wth John Dickson North-easterly & wth Joseph Crackbone & Sam^ll^ Gookin Northwesterly —

The tenth Lott was laid out to John Dickson being three
10: Acres Bounded wth Widow Moore Southwesterly; wth ye afore said high way South Easterly; wth Widow Mitchelson North Easterly & wth Sam^ll^ Gookin & Wm Bull North Easterly —

The Eleventh Lott was laid out to Widow Mitchelson being
11: Sixteen Acres, Bounded wth John Dickson Southwesterly; wth ye aforesaid highway South Easterly; wth Nicolas Fessinden North Easterly; & wth Wm Bull Ephraim Frost, & Zechariah & Joseph Hicks, Northwesterly —

The twelfth Lott was laid out to Nicolas Fessinden being
12: twelve Acres, Bounded wth Widow Mitchelson South west; wth the aforesaid highway South Easterly; wth Aaron Bordman North Easterly & wth George Willis, & Joseph Cooke Northwesterly —

The thirteenth Lott was laid out to Aaron Bordman Contain-
13: ing three Acres, Bounded wth Nicolas Feſsinden Southwest, wth the aforesaid high way South Easterly; wth the land of Thomas Fox North Easterly & wth Joseph Cooke Northwesterly

The fourteenth Lott was laid out to Thomas Fox being twelve
14: acres Bounded wth Aaron Bordman Southwest wth the aforesaid highway Southeasterly wth ye land of Harvard Colledge North Easterly & wth the land of Joseph Cooke North westerly —

The fifteenth lott was laid out to Harvard Colledge being
15: twelve Acres Bounded wth Thomas Fox Southwest; wth the afore said high way South East; wth Samuel Cooke North easte^ly & wth Joseph Cooke & Nathan^{ll} Hancock Northwest —

The sixteenth Lott was laid out to Sam^{ll} Cooke being three
16: Acres Bounded wth Harvard Colledge lott Southweſt wth the afore menc̃oned highway South Easterly wth Abraham Holman North Easterly & Michael Spencer & Nath^{ll} Hancock Northwesterly —

The Seventeeth Lott was laid out to Abrah^{m} Holman being
17: eight Acres, Bounded wth Sam^{ll}: Cooke Southwest; wth ye aforesaid highway South Easterly; wth Benoni Eaton North Easterly & wth Michael Spencer Northwesterly —

The eighteenth Lott was laid out to Benoni Eaton being eight
18: Acres Bounded Abrah^{m} Holman Southwesterly; wth ye aforesaid highway Southeasterly; wth Joseph Cooke Northeasterly & wth Michael spencer & Joseph Rufsell Northwesterly —

The nineteenth Lott was laid out to Joseph Cooke being six-
19: teene Acres, Bounded wth Benoni Eaton southwest: wth ye afore said highway South East; wth Philip Cooke North Easterly & wth Pyam Blowers North westerly —

(The first Division)

[164] The twentieth Lott was laid out to Phillip Cooke being
20: three Acres Bounded wth Joseph Cooke Southwest; wth ye aforesaid highway South East, wth Andrew Stevenson North East & wth Mr Belcher Northwest —

The twenty first Lott was laid out Andrew Stevenson being
21: eight Acres, Bounded wth Philip Cooke Southwest wth ye aforesaid highway South Easterly; wth Zechariah Hicks sen^{r}: North Easterly & wth Mr Belcher Northwesterly —

The Twenty second Lot was laid out to Zechariah Hicks Senr:
22: being eight Acres, Bounded wth Andrew Stevenson Southwesterly wth the aforesaid highway South Easterly; wth Jonath^{n} Remington Northeasterly; & wth Mr Belcher Northwesterly —

The twenty third Lott was laid out to Jonath^{n} Remington being
23: eight Acres, Bounded wth Zechariah Hicks Senr South westerly; wth ye aforesaid highway Southeasterly wth Mr Edward Pelham North Easterly; & wth Northwesterly —

The twenty fourth Lott was laid out to Mr Edward Pelham
24: being twenty Acres Bounded wth Jonath^{n} Remington Southwesterly: wth the aforesaid highway from Watertown to Menotomy South Easterly: wth the high way leading from Cambridge to Concord North Easterly & wth Sam^{ll} Cooper Northwesterly —

The twenty fifth Lott was laid out to Sam^{ll} Cooper being three
25: Acres Bounded wth Mr Edward Pelham & Com̄on land southeasterly; wth Pyam Blowers southwesterly: wth Mr Sam^{ll} Andrew North westerly; & Concord Road North Easterly —

The twenty Sixth Lott was laid out to Mr Sam^{ll} Andrew being
26: eight Acres, Bounded South Easterly wth Sam^{ll} Cooper; wth Pyam Blowers & Benoni Eaton southwesterly; wth James Hubberd Northwest & wth Concord Road North Easterly —

The twenty seventh Lott was laid out to James Hubberd
27: being four Acres Bounded wth Sam^{ll} Andrew South East; wth Thomas Stacy & Thomas Hall Southwest; wth John Stedman Junr North west & wth Concord Road North Easterly —

The twenty Eighth Lott was laid out to John Stedman Junr
28: being twelve Acres Bounded wt. James Hubberd South Easterly; with Thomas Hall, Gershom Cutter & John Hasting Southwesterly; with Joseph Adams Northwesterly; & wth Concord Road North Easterly —

The twenty ninth Lott was laid out to Joseph Adams being
29: three Acres Bounded wth John Stedman Junr South Easterly — wth John Hasting & John Sawtle South westerly; wth John Frost Northwesterly & wth Concord Road North Easterly —

The thirtieth Lott was laid out to John Frost being four Acres
30: Bounded South Easterly wth Joseph Adams; wth John Sawtle & Tho Fox, Southwesterly; wth John Marrett Northwesterly & with Concord Road North Easterly —

The thirty first Lott was laid out to John Marrett being
31: Acres Bounded wth John Frost Southeasterly; wth Thomas Fox Southwesterly; wth Widow Holman North westerly & wth Concord Road North Easterly —

The thirty second Lott was laid out to Widow Holmans heirs
32: being four Acres Bounded wth John Marrett South East, wth Thomas Fox south west; wth Isaac Day Northwesterly & wth Concord Road North Easterly —

(The first Division)

[165] The thirty third Lott was laid out to Isaac Day being
33: twenty Acres Bounded wth Widow Holmans heirs South Easterly; wth Capt. Samll. Green, Deacon Hasting in Robert Parkers right & John Gibson Southwesterly; wth John Cooper Northwesterly & wth Concord Road Northeasterly —

The thirty fourth Lott laid out to John Cooper Junr being four
34: Acres Bounded wth Isaac Day South Easterly; wth John Gibson

Southwesterly; with Joseph Rufsell Northwesterly & Concord Road North Easterly —

The thirty fifth Lott laid out to Joseph Rufsell being four
35: Acres, Bounded wth John Cooper South Easterly; wth John Gibson & Widow Longhorne South westerly; wth Jonath^{n} Dunster Northwesterly & wth Concord Road Northeasterly

The thirty sixth Lott laid out to Jonath^{n} Dunster being in his
36: mothers right containing eight Acres, Bounded wth Joseph Rufsell South Easterly; wth widow Longhorne South westerly; with Michael Spencer Northwesterly & wth Concord Road North Easterly —

The thirty seventh Lott laid out to Michael Spencer being
37: eight Acres, Bounded wth Mrs Dunster South Easterly; wth Widow Longhorne & Richard Cutter South westerly; wth Peter Towne Northwesterly & wth Concord Road North Easterly.

The thirty eighth Lott was laid out to Peter Town being eight
38: Acres, Bounded wth Michael Spencer South Easterly; wth Richard Cutter & John Swan Southwesterly; wth John Adams Northwesterly & wth Concord Road North Easterly —

The thirty ninth Lott laid out to John Adams being Six Acres
39: Bounded wth Peter Towne South Easterly; wth John Swan & Widow Bowtell Southwesterly: wth Joseph Sill Northwesterly & wth Concord Road North Easterly —

The fortieth Lott laid out to Joseph Sill being eight Acres,
40: Bounded wth John Adams South Easterly; with Widow Bowtell & Edward Winship Southwesterly; wth Robert Wilsons heirs Northwesterly & wth Concord Road North Easterly —

The forty first Lott laid out to Robert Wilsons heirs being four
41: Acres Bounded wth Joseph Sill South Easterly; wth Edward Win-

ship Southwesterly; wth William Barrett North westerly & with Concord Road North Easterly —

The forty Second Lott laid out to Wm Barrett being eight
42: Acres, Bounded wth Robert Wilsons heirs South Easterly wth Edward Winship & Thomas Stacy Southwesterly; wth Mr Nathan^{ll} Gookin Northwesterly & wth Concord Road North Easterly —

The forty third Lott laid out to Mr Nathan^{ll} Gookin being
43: twelve Acres Bounded wth Wm Barrett South Easterly; with Nathan^{ll} Pattin & John Green Southwesterly; wth Sam^{ll} Buck Northwesterly & wth Concord Road South Easterly —

The forty fourth Lott was laid out to Sam^{ll} Buck being Six
44: Acres Bounded wth Mr Nathan^{ll} Gookin South Easterly; wth John Green & Reuben Luxford Southwesterly, wth Mr John Stedman Senr Northwesterly & wth Concord Road North easterly —

The forty fifth Lott laid out to John Stedman Senr being
45: twenty four Acres Bounded wth Sam^{ll} Buck South Easterly wth Reuben Luxford, Zechariah & Joseph Hicks, Thomas Andrew, Mr Jonas Clarke, John Jackson & Thomas Hall Southwesterly & wth the lott for the Ministry & Concord Road Northwesterly & Northerly

(The first Division)

[166] The forty sixth Lott laid out to Aaron Bordman being
46: four Acres Bounded Southwest wth Concord Road; wth Mr Dunsters farme North westerly; wth Northerly; & wth John Palfrey South Easterly —

The forty seventh Lott laid out to John Palfreys heirs being
47: eight Acres, Bounded wth Concord Road Southwesterly; wth Aaron Bordman Northwesterly; wth Northerly; wth: Widow Errington south Easterly

The forty eighth Lott was laid out to Widow Errington being
48: twelve Acres Bounded wth Concord Road South; wth John Palfreys heirs Northwesterly; wth Roger Buck North; & wth Jonath^{n} Cane Easterly

The forty ninth Lott laid out to Jonath^{n} Cane being eight
49: Acres Bounded wth Concord Road south; wth Widow Errington Weft; & wth William Wyeth Northerly & Easterly —

The fiftieth Lott was laid out to Roger Buck being eight Acres
50: Bounded wth the Rufsells farme Northwesterly; wth John Holmes North Easterly; wth Widow Wyeth South Easterly & wth John Palfreys heirs & Widow Errington southerly —

The fifty first Lott laid out to Widow Wyeth being twelve
51: Acres Bounded wth Jonath^{n} Cane Westerly; wth Roger Buck Northwesterly; wth John Holmes & Sam^{ll} Hasting Northeasterly & wth Edward Halls heirs South Easterly

The fifty second Lott was laid out to Edward Halls heirs,
52: being eight Acres Bounded wth Concord Road Southwesterly; wth Widow Wyeth Northwesterly; wth Mrs Mitchell North Easterly; & wth Widow Taylo^{r} South Easterly

The fifty third Lott laid out to widow Tayl^{rs} heirs being eight
53: Acres, Bounded wth Concord Road southwesterly: wth Edward Halls heirs Northwesterly; wth Mrs Mitchell & Mr Edw: Pelham North easterly & wth John Watson South Easterly

The fifty fourth Lott was laid out to John Watson being ten
54: Acres Bounded wth Concord Road Southwesterly wth Widow Taylo^{rs} heires Northwesterly; wth Mr Edward Pelham North Easterly & wth Richard Eccles South Easterly

The fifty fifth Lot laid out to Richard Eccles being twelve
55: Acres Bounded wth Concord Road Southwesterly; wth John

Watson North westerly wth Mr Edward Pelham North Easterly & wth William Dickson South Easterly

The fifty sixth Lott was laid out to Wm Dickson being eight
56: Acres Bounded wth: Concord Road Southwesterly; wth Richard Eccles Northwesterly; wth Nathan^{ll} Hancock & Ephraim Frost North Easterly & Wm Bulls heirs South Easterly

The Fifty seventh Lott laid out to Wm Bulls heirs being four
57: Acres Bounded Concord Road Southwesterly; wth Wm Dickson Northwesterly; wth Ephraim Frost North Easterly & with Henry Prentis his heirs South Easterly

The fifty Eighth Lott was laid out to Henry Prentis heirs
58: being eight Acres Bounded wth Concord Road southwesterly; wth wth Wm Bulls heirs Northwesterly; wth Ephraim Frost & Joseph Crackbone Northeasterly; & wth John Gove South Easterly

The fifty ninth Lott was laid out to John Gove being twelve
59: Acres Bounded wth Concord Road southwesterly, wth ye heirs of Henry Prentis Northwesterly; wth Joseph Crackbone, Jonath^{n} Dunster & Sam^{ll} Gookin North Easterly & wth Mr Edm: Angier South Easterly

The Sixtieth Lot laid out to Mr Edm: Angier being sixteen
60: Acres Bounded wth Concord Road Southwesterly; wth John Gove Northwesterly wth Sam^{ll} Gookin & Widow Bordman North Easterly, & Peter Towne North Easterly

(The first Division)

[**167**] The sixty first Lott was laid out to Peter Towne being
61: eight Acres Bounded wth Concord Road southwesterly wth Edmond Angier Northwesterly wth Sam^{ll} Goffe North Easterly, & wth Andrew Belcher South Easterly

The sixty second Lott laid out to Andrew Belcher being eight
62: Acres Bounded wth Concord Road southwesterly; wth Peter Towne Northwesterly; wth Sam^{ll} Goffe & Deacon John Cooper North Easterly & wth John Sawtle South Easterly

The Sixty third Lott was laid out to John Sawtle being three
63: Acres Bounded wth Concord Road Southwesterly; wth: Andrew Belcher Northwesterly; wth Deacon John Cooper North Easterly & wth Widow Rufsell alias Hall South Easterly

The Sixty fourth Lott laid out to Widow Rufsel alias Hall
64: being eight Acres Bounded wth Concord Road southwesterly; wth John Sawtle Northwesterly; wth Deacon John Cooper North Easterly, & wth Nathan^{ll} Hancock South Easterly

The Sixty fifth Lott laid out to Nathan^{ll} Hancock being eight
65: Acres Bounded wth Concord Road Southwesterly; wth widow Rufsell alias Hall Northwesterly; wth Deacon Cooper & Robert Brown North Easterly & wth Owen Worland South Easterly

The Sixty sixth Lott was laid out to Owen Worland being
66: eight Acres Bounded wth Concord Road Southwesterly; wth Nathan^{ll} Hancock Northwesterly; wth Widow Cooke Northeasterly & wth William Manning South Easterly

The Sixty seventh Lott, laid out to William Manning being
67: eight Acres Bounded wth Concord Road southwest; wth Owen Worland North west; wth Mrs Corlett & Widow Cooke North Easterly as also wth that Called the Mill Brooke: & wth Jacob Hill & land occupied by Wm Cutter south Easterly

The Sixty eighth Lott was laid out to Jacob Hill being eight
68: Acres Bounded wth Concord Road Southwesterly; wth William Manning Northwesterly; wth the Mill Pond & Mill Brooke Northerly & with a high way to the Mill formerly Called by ye Name of Capt Cookes Mill Easterly

There being a motion made to the Comittee for the laying out these lotts by Sam^{ll} Bull that a small piece of this land might be laid to him adjoining to his houſe lott; he alledging what great damage he should sustain if the high way to the Mill should be laid by his land, by reason of the great fall of water in Winter time wch would hinder all paſsage to & from his houſe, it was by said Comittee ordered y^{t} if there should happen any small remnant of land to be left, he should be accomodated, he abateing of his proportion when his lot came to be laid out; as much as was added to his houſe lott: Accordingly the surveyo^{r} laid out to the said Sam^{ll} Bull & to the heirs of Robert Wilson whoſe houſe lot was adjoining to said Bull the quantity of one Acre lying next to them being five pole in Breadth Butting on Concord Road & three pole at the other end next the Mill: & forty pole in length; Ninety Pole whereof belonging to said Bull & seventy pole to said Wilsons heirs: the high way to the Mill being then laid between this land and Jacob Hills & is in breadth Seven pole

The Sixty ninth Lott was laid out to Mrs Corlett being twelve
69: Acres, Bounded by William Manning & land occupyed by William Cutter South westerly & wth land of said Cutters South Easterly with Charlestowne Line North Easterly & wth Widow Cooke Northwesterly

The seventieth Lott was laid out to Widow Cooke being twelve
70: Acres Bounded wth William Manning & Owen Worland Southwesterly; wth Mrs Corlett Southeasterly; wth Charles towne line and Thomas Hall North Easterly & wth Robert Browne Northwesterly.

(The first Division)

[**168**] The Seventy first Lott was laid out to Robert Brown
71: being eight Acres Bounded wth Nathan^{ll} Hancock southwesterly; wth Widow Cooke South Easterly; wth Thomas Hall Northeasterly & wth Deacon Cooper Northwesterly —

The seventy second Lott was laid out to Deacon John Cooper
72: being sixteen Acres Bounded wth Nathan^{ll} Hancock Widow Rufsell alias Hall, John Sawtle & Mr Belcher southwesterly wth Thomas Hall North Easterly; Robert Browne south easterly & wth Sam^{ll} Goffe Northwesterly —

The seventy third Lott was laid out to Sam^{ll} Goffe being six-
73: teen Acres Bounded wth Mr Belcher, Peter Towne & Mr Angier Southwesterly; wth Deacon Cooper South Easterly; wth Thomas Hall Northeasterly & wth Widow Bordman Northwesterly —

The seventy fourth Lott was laid out to Widow Bordman
74: being eight Acres Bounded wth Mr Angier Southwesterly; wth Sam^{ll} Goffe South Easterly; wth Thomas Hall Northeasterly & wth Sam^{ll} Gookin Northwesterly —

The seventy fifth Lott was laid out to Sam^{ll} Gookin being eight
75: Acres Bounded wth Edmond Angier & John Gove Southwesterly; wth Widow Bordman South Easterly; wth Nath^{ll} Green North Easterly & wth Jonath^{n} Dunster Northwesterly —

The Seventy Sixth Lott was laid out to Jonath^{n} Dunster being
76: three Acres Bounded wth John Gove southwesterly; wth Sam^{ll} Gookin South Easterly; wth Nath^{ll} Green North Easterly & wth Joseph Crackbone Northwesterly —

The Seventy Seventh Lott was laid out unto Joseph Crackbone
77: being twelve Acres Bounded wth John Gove & Henry Prentis Heirs southwesterly; wth Jonath^{n} Dunster South Easterly wth Nathan^{ll} Green North Easterly; & wth Ephraim Frost North westerly —

The seventy eight Lott was laid out to Ephraim Frost being
78: eight Acres Bounded wth Henry Prentis heirs, Wm Bulls heirs & Wm Dickson Southwesterly; wth Joseph Crackbone South Easterly; wth Joseph Winship North Easterly & wth Nathan^{ll} Hancock Northwesterly —

The Seventy ninth Lott was laid out to Nathan^{ll} Hancock
79: being eight Acres Bounded wth Wm Dickson Southwesterly; with Ephraim Frost South Easterly; wth Joseph Winship Northeasterly; & wth: Edward Pelham Northwesterly —

The Eightieth Lott was laid out to Mr Edw: Pelham being
80: twenty four Acres Bounded wth Richard Eccles John Watson & Widow Taylo^{rs} heirs southwesterly; wth Nathan^{ll} Hancock South Easterly wth Joseph Winship, George Willows & Daniel Chevers Northeasterly; & Mrs Mitchell Northwesterly —

The Eighty first Lot was laid out to Mrs Mitchell being sixteen
81: Acres Bounded wth Widow Taylo^{rs} heirs & Edward Halls heirs southwesterly; wth Mr Pelham South Easterly; wth Daniel Chever & Pyam Blowers Northeasterly; & wth Sam^{ll} Hasting Northwesterly —

The Eighty second Lott was laid out to Sam^{ll} Hasting being
82: eight Acres Bounded wth: Widow Wyeth Southwesterly; wth Mrs Mitchell South Easterly; wth Pyam Blowers North Easterly & wth John Holmes Northwesterly —

The eighty third Lott was laid out to John Holmes being six-
83: teen Acres; four whereof being in the next Range, & twelve acres only this Range Bounded wth Widow Wyeth & Roger Buck southwesterly; wth Sam^{ll} Hasting South Easterly; wth Pyam Blowers & his own land of the next range being part of this sixteen acres North easterly & wth the farmes North westerly; the other four Acres part of this lot being of the next range as above mentioned is bounded wth, or Joins to the other twelve Acres Southwesterly; wth Pyam Blowers south easterly; wth Charlestown line Northeasterly & wth the farmes Northwesterly —

(The first Division)

[**169**] The eighty fourth Lott was laid out to Pyam Blowers
84: being twelve Acres Bounded wth John Holmes, Sam^{ll} Hasting &

Mrs Mitchell Southwesterly wth John Holmes Northwesterly, wth Charlstowne line North Easterly; & wth Daniel Chever South Easterly —

The Eighty fifth Lott was laid out to Daniel Chever being eight
85: Acres Bounded wth Mr Pelham & Mrs Mitchell southwesterly wth Pyam Blowers North westerly; wth Charlestown line North-easterly; & wth George Willows South Easterly —

The Eighty sixth lott was laid out to George Willows being
86: eight Acres Bounded wth Mr Pelham Southwesterly; wth Dan^{ll} Chever Northwesterly; wth Charlestown line Northeasterly; & wth Joseph Winship South Easterly —

The Eighty seventh Lott was laid out to Joseph Winship being
87: eight Acres Bounded wth Ephraim Frost Nathan^{ll} Hancock & Mr Pelham Southwesterly; wth George Willows North westerly; wth Charlestowne line North Easterly & with Nathan^{ll} Green South Easterly —

The Eighty eighth Lott was laid out to Nathan^{ll} Green being
88: eight Acres Bounded wth Sam^{ll} Gookin Jonath^{n} Dunster & Joseph Crackbone Southwesterly; wth Joſeph Winſhip Northwesterly; wth Charlstowne line North Easterly & wth Thomas Hall South Easterly —

The eighty ninth Lott was laid out to Thomas Hall being eight Acres, four of which was laid out to him in this range being all that was left on the Northerly ſide of Concord Road & is
89: bounded wth Widow Cooke Robert Browne, Deacon Cooper, Sam^{ll} Goffe & Widow Bordman South westerly; wth Nathan^{ll} Green Northwesterly; & wth Charlestowne line North easterly it Co$\bar{m}$ing to a point South Easterly: the other four Acres part of this lot was laid on the Southerly Side of Concord Road & is Bounded wth the lott for the Ministry North westerly; wth Mr John Stedman North Easterly; wth John Jackson South Easterly; & wth Deacon John Cooper Southwesterly —

The ninetieth Lott was laid out to John Jackson being twelve
90: Acres Bounded wth Thomas Hall Northwesterly; wth Mr Stedman North Easterly; wth Mr Jonas Clarke southeasterly & wth Deacon Cooper Southwesterly —

The ninety first lott was laid out to Mr Jonas Clark being Six
91: Acres Bounded wth John Jackson Northwesterly; wth wth Mr Stedman North Easterly; wth Thomas Andrew South Easterly; & wth Deacon Cooper Southwesterly —

The ninety second Lott was laid out to Thomas Andrew being
92: eight Acres Bounded wth Mr Clarke Northwesterly wth Mr Stedman North Easterly; wth Joseph Hicks south Easterly; & wth Deacon Cooper Southwesterly —

The ninety third lott was laid out to Joseph & Zechariah
93: Hicks being three Acres Bounded wth Thomas Andrew North westerly; wth Mr Stedman North Easterly; wth Reuben Luxford South Easterly; & wth Deacon Cooper Southwesterly —

The ninety fourth Lott was laid out to Reuben Luxford being
94: three Acres Bounded wth Joseph & Zechariah Hicks North westerly; wth Mr Stedman & Sam^{ll} Buck Northeasterly; wth John Greene Southeasterly; & wth Deacon Cooper Southwesterly —

The ninety fifth Lott was laid out to John Green being eight
95: Acres Bounded wth Reuben Luxford Northwesterly; wth Sam^{ll} Buck & Mr Nathan^{ll} Gookin Northeasterly; wth Nathan^{ll} Pattin South Easterly; & wth Deacon Cooper Southwesterly —

(The first Division)

[**170**] The ninety sixth Lott was laid out to Nathan^{ll} Pattin
96: being eight Acres Bounded wth John Green Northwesterly wth Mr Nathan^{ll} Gookin North Easterly; wth Thomas Stacy Southeasterly & wth Deacon Cooper Southwesterly —

The ninety Seventh Lott was laid out to Thomas Stacy being
97: three Acres Bounded wth Nathan^{ll} Pattin Northwesterly; wth Wm Barrett North Easterly; wth Edward Winship Southeasterly; & wth Deacon Cooper Southwesterly —

The ninety eighth Lott laid out to Edward Winship being
98: twelve Acres Bounded wth Thomas Stacy Northwesterly; wth Joseph Sill, Robert Wilson, & Wm Barrett Northeasterly; wth Widow Bowtell South Easterly & with Deacon Cooper Southwesterly —

The ninety ninth Lott was laid out to Widow Bowtell being
99: eight Acres Bounded wth Edward Winship Northwesterly; wth Joseph Sill & John Adams North easterly; wth John Swan southeasterly & wth Deacon Cooper & John Jackson Southwesterly —

The Hundredth Lott was laid out to John Swan being eight
100: Acres Bounded wth Widow Bowtell Northwesterly wth Peter Towne & John Adams North Easterly; wth Richard Cutter South Easterly; & wth John Jackson Southwesterly —

The hundred & first Lott was laid out to Richard Cutter being
101: eight Acres Bounded wth John Swan Northwesterly; wth Peter Towne & Michael Spencer North Easterly; wth Widow Longhorne South Easterly & wth John Jackson Southwesterly —

The hundred & second Lott was laid out to Widow Long-
102: horne being twelve Acres Bounded wth Richard Cutter Northwesterly wth Michael Spencer & Mrs Dunster North Easterly; wth John Gibson South Easterly & wth John Jackson Southwesterly —

The hundred & third Lott was laid out to John Gibson being
103: twelve Acres Bounded wth Widow Longhorne Northwesterly wth Joseph Rufsell, John Cooper & Isaac Day Northeasterly wth Deacon Walter Hasting south easterly; & wth John Jackson Southwesterly —

The hundred & fourth Lott laid out to Walter Hasting being
104: eight Acres in Robert Parkers right Bounded wth John Gibson Northwesterly; wth Isaac Day North Easterly; wth Capt Green South Easterly & wth John Jackson Southwesterly —

The hundred & sixth Lott was laid out to Capt Sam^{ll} Green being eight Acres Bounded wth Deacon Hasting Northwesterly; Isaac Day North easterly; Abraham Watson Southeasterly & with John Jackson Southwesterly —

The End of ye first Division

Next follows the Second Division of the Rocks, to every one, in order as it was laid out the first mans lott of this second Division beginning where the first Division Ended —

(The Second Division)

[**171**] To Abraham Watson three Acres Bounded wth Capt
1: Greene Northwesterly; wth Isaac Day Northeasterly wth Thomas Fox South Easterly & John Jackson Southwesterly —

To Thomas Fox twelve Acres Bounded wth Abrah^{m} Watson
2: Northwesterly wth Widow Holmans heirs John Marrett & John Frost North Easterly; wth John Sawtle South Easterly; & wth John Stedman Junr Southwesterly —

To John Sawtle three Acres Bounded wth Thomas Fox North-
3: westerly; wth John Frost & Joseph Adams North Easterly; wth John Hasting South Easterly & wth John Stedman Southwesterly –

To John Hasting eight Acres Bounded wth John Sawtle North-
4: westerly; wth Joseph Adams & John Stedman Northeasterly; wth Gershom Cutter South Easterly & wth Joseph Rufsell South-westerly —

To Gershom Cutter three Acres Bounded wth John Hasting
5: Northwesterly; wth John Stedman Northeasterly; wth Thomas Hall South Easterly & wth Joseph Rufsell Southwesterly —

To Thomas Hall Eight Acres Bounded wth Gershom Cutter
6: Northwesterly; wth John Stedman & James Hubberd North Easterly; wth Thomas Stacy South Easterly & wth Joseph Rufsell Southwesterly —

To Thomas Stacy three Acres Bounded wth Thomas Hall
7: Northwesterly; wth James Hubberd North Easterly; Benoni Eaton South Easterly & Joseph Rufsell Southwesterly —

To Benoni Eaton eight Acres Bounded wth Thomas Stacy
8: Northwesterly; wth Mr Andrew North Easterly; wth M^{r}: Belcher South Easterly & wth: Joseph Rufsell Southwesterly —

To Mr Andrew Belcher Eight Acres Bounded with Benoni
9: Eaton North westerly; wth Mr Andrew, Samuel Cooper & some Comon land North Easterly; wth Zechariah Hicks Senr, Andrew Stevenson, Philip Cooke, Joseph Cooke & Benoni Eaton South Easterly & Joseph Rufsell Southwesterly —

To Joseph Rufsell four Acres Bounded wth Mr Belcher Benoni
10: Eaton, Thomas Stacy, Thomas Hall, Gershom Cutter, & John Hasting Northeasterly; wth: Benoni Eaton South Easterly; wth Michael Spencer Southwesterly & wth John Stedman Northwesterly —

To Michael Spencer eight Acres Bounded wth Joseph Rufsell
11: North Easterly; wth: Benoni Eaton Abraham Holman, & Sam^{ll} Cooke South Easterly; wth Nathan^{ll} Hancock Southwesterly; & John Stedman Northwesterly —

To Nathan^{ll} Hancock eight Acres Bounded wth Michael Spen-
12: cer North Easterly; wth Sam^{ll} Cooke & the Colledge lott South

Easterly; wth Joseph Cooke Southwesterly; & wth Widow Bowtell Northwesterly —

(The Second Division)

[**171**] To Joseph Cooke Sixteen Acres Bounded wth Nathan^{ll}
13: Hancock North Easterly; wth the Colledge lott, Thomas Fox, Aaron Bordman & Nicolas Fefsinden South Easterly wth George Willows Southwesterly & wth: Mr Sam^{ll} Andrew & Deacon Hasting Northwesterly —

To George Willows eight Acres Bounded wth Joseph Cooke
14: Northeasterly; wth Nicolas Fefsinden South Easterly; th Zechariah & Joseph Hicks Southwesterly; & wth Abrah:^{m} Holman Northwesterly —

To Zechariah & Joseph Hicks three Acres Bounded with
15: George Willows North Easterly; wth Widow Mitchelson & Nicolas Fessinden Southeasterly; wth Ephraim Frost Southwesterly, & wth Mr Angier Northwesterly —

To Ephraim Frost eight Acres Bounded wth Zechariah &
16: Joseph Hicks North Easterly; wth Widow Mitchelson South Easterly; wth Wm Bulls heirs Southwesterly & wth Mr Angier Northwesterly —

To Wm Bulls heirs four Acres Bounded wth Ephraim Frost
17: North Easterly; wth Widow Mitchelson & John Dickson South Easterly; wth Sam^{ll} Gookin southwesterly & wth Mr Nathan^{ll} Gookin & Mr Angier Northwesterly —

To Mr Sam^{ll} Gookin eight Acres Bounded wth Wm Bulls heirs
18: North Easterly; wth Widow Moore & John Dickson South Easterly: wth Joseph Crackbone Southwesterly & wth Mr Nathan^{ll} Gookin Northwesterly —

To Joseph Crackbone twelve Acres Bounded wth Sam^{ll} Gookin
19: North Easterly; wth Deacon Hasting & Widow Moore South-

easterly; wth John Marrett Southwesterly; & wth Edward Goffe, Deacon Hasting & Mr Nathan^{ll} Gookin Northwesterly —

To John Marrett Sixteen Acres Bounded wth Joſeph Crack-
20: bone North Easterly; wth Deacon Hasting, Gershom Cutter & John Hasting South Easterly & wth John Cooper Southwesterly & wth the Colledge Lott, Jonath^{n} Remington & Zechariah Hicks Senr Northwesterly —

To John Cooper Junr four Acres Bounded wth John Marrett
21: North Easterly; wth John Hasting South Easterly; with Ephraim Cutter Southwesterly & wth ye Colledge lott Northwesterly —

To Ephraim Cutter eight Acres Bounded wth John Cooper
22: Junr North Easterly; wth his own land South Easterly; wth John Palfrey Southwesterly; & wth Peter Towne & the Colledge lott Northwesterly —

To John Palfrey eight Acres Bounded wth Ephr^{m} Cutter North-
23: easterly; wth Abrah^{m} Watson, Edward Goffe, Wm Cutter, & Ephr^{m} Cutter South Easterly; wth Widow Errington & Peter Town Northwesterly & wth John Frost & Mr Danforth Southwesterly —

To John Frost four Acres Bounded wth John Palfrey North
24: Easterly; wth Mr Danforth South Easterly wth widow Ruſsell alias Hall South Westerly; & wth Nathan^{ll} Hancock & Widow Errington Northwesterly —

(The Second Division)

[**172**] To Widow Ruſsell alias Hall Eight Acres Bounded
25: wth John Frost North Easterly; wth Mr Danforth Southeasterly; wth Widow Cooke southwesterly & wth William Barrett & Nathan^{ll} Hancock Northwesterly —

To Widow Cooke twelve Acres Bounded wth Widow Ruſsell
26: alias Hall North Easterly; wth Mr Danforth Southeasterly wth

Nicolas Fefsinden Southwesterly & wth John Watson & Joseph Sill Northwesterly —

To Nicolas Fefsinden twelve Acres Bounded wth Widow Cooke
27: North Easterly; wth Mr Danforth South Easterly; wth Richard Eccles South westerly & wth John Swan & John Watson North westerly —

To Richard Eccles twelve Acres Bounded wth Nicolas Fefsin-
28: den & John Swan Northeasterly wth Mr Danforth South Easterly; wth the stone wall in ye line betweene Cambridge & Watertowne South westerly & wth John Swan & Capt Green Northwesterly —

To John Swan eight Acres Bounded wth Richard Eccles South-
29: westerly; wth the Said Eccles & Nicolas Fessinden south Easterly; wth John Watson North Easterly & with Capt: Green & Mr Clarke Northwesterly —

To John Watson ten Acres Bounded wth John Swan South-
30: westerly; wth Nicolas Fefsinden & widow Cooke Southeasterly; wth Joseph Sill North easterly & wth Wm Dickson & Thomas Andrew Northwesterly —

To Joseph Sill eight Acres Bounded wth John Watson South-
31: westerly; wth Widow Cooke South Easterly; wth Wm Barrett North Easterly; & wth Thomas Andrew & John Gibson Northwesterly –

To William Barrett eight Acres Bounded wth Jofeph Sill South-
32: westerly; wth Widow Cooke & Widow Rufsell alias Hall South Easterly; wth Nathan^{ll} Hancock Northeasterly; & wth John Gibson Northwesterly —

To Nathan^{ll} Hancock eight Acres Bounded wth Wm Barrett
33: Southwesterly; wth Widow Rufsell alias Hall South Easterly; wth Widow Errington North Easterly & wth Joseph Winship & Mr Stedman Northwesterly —

To Widow Errington twelve Acres Bounded with Nathan^{ll}.
34: Hancock Southwesterly; wth John Frost & John Palfrey South Easterly; wth Peter Town North Easterly; & wth M^{r}. Stedman Northwesterly —

To Peter Towne eight Acres Bounded wth Widow Errington
35: Southwesterly; wth John Palfrey & Ephraim Cutter South Easterly; wth Colledge lott North Easterly & wth Mr Stedman Northwesterly —

To the Colledge twelve Acres Bounded wth Peter Towne
36: Southwesterly; wth. Ephraim Cutter John Cooper & John Marrett Southeasterly; wth Jonath^{n}. Remington North Easterly; & wth Nathan^{ll} Pattin & Edward Winship Northwesterly —

To Jonath^{n}. Remington eight Acres Bounded wth ye Colledge
37: lott Southwesterly; wth John Marrett South Easterly wth. Zechariah Hicks Senr North Easterly; & wth. Edwd. Winship North westerly –

(The Second Division)

[**173**] To Zechariah Hicks sen^{r} eight Acres Bounded wth.
38: Jonathan Remington South westerly wth John Marrett South Easterly; wth Edward Goffe Northeasterly & wth Reuben Luxford, Sam^{ll}. Cooper & Jonath^{n} Dunster Northwesterly —

To Edward Goffe three Acres Bounded wth. Zechariah Hicks
39: Senr Southwesterly; wth. Joſeph Cracbone south easterly; Deacon Hastings North Easterly & John Holmes Northwesterly —

To Deacon Walter Hasting eight Acres Bounded wth. Edward
40: Goffe Southwesterly; wth Joseph Cracbone South Easterly; wth Mr Nathan^{ll} Gookin Northeasterly & wth John Holmes Northwesterly —

To Mr Nathan^{ll}. Gookin twelve Acres Bounded with Walter
41: Hasting Southwesterly; wth Joseph Crackbone & Sam^{ll}. Gookin

South Easterly; Mr Angier Northeasterly; & wth John Holmes & Widow Mitchelson Northwesterly —

To Mr Edm: Angier Sixteen Acres Bounded wth Mr Nathanll
42: Gookin South westerly; wth Wm Bulls heirs Ephrm Frost & Zech: & Joseph Hicks South Easterly; wth Abrahm Holman North Easterly; & wth Widow Longhorne & Widow Mitchelson Northwesterly —

To Abraham Holman eight Acres Bounded wth Mr Edm:
43: Angier Southwesterly; wth George Willows Southeasterly wth Mr Andrew North Easterly; & wth Mrs Mitchell & Widow Longhorn Northwesterly —

To Mr Samll Andrew eight Acres Bounded wth Abrahm Hol-
44: man Southwesterly; wth George Willows & Joſeph Cooke Southeasterly; wth Deacon Hasting Northeasterly & wth Mrs Mitchell Northwesterly —

To Deacon Walter Hasting twelve Acres Bounded wth Mr
45: Andrew Southwesterly; wth Mr Cooke South Easterly wth Widow Bowtell North Easterly, & wth Samuel Hasting & Widow Taylor Northwesterly —

To Widow Bowtell eight Acres Bounded with Deacon Hasting
46: South westerly Nathanll Hancock South Easterly, wth John Stedman Junr North Easterly; & wth Samll Hasting & Jacob Hill Northwesterly —

To John Stedman Junr twelve Acres Bounded wth Widow
47: Bowtell Southwesterly; wth Michael Spencer & Joſeph Ruſsell South Easterly wth John Sawtle Thomas Fox Abraham Watson & John Jackson North Easterly & wth John Jackson & Aaron Bordman Northwesterly —

To John Jackson twelve Acres Bounded wth Capt Green,
48: Deacon Hasting, John Gibson, Widow Longhorn, Richard Cutter,

John Swan, & Widow Bowtell North Easterly; with John Stedman South Easterly; wth Aaron Bordman & Said Stedman South westerly; & wth John Adams & Deacon Cooper Northwesterly —

To Aaron Bordman three Acres Bounded wth John Jackson
49: North Easterly; wth John Stedman South Easterly; with Jacob Hill Southwesterly & wth John Adams Northwesterly —

To Jacob Hill eight Acres Bounded wth Aaron Bordman North
50: easterly; wth John Stedman & Widow Bowtell Southeasterly; wth Sam^{ll} Hasting Southwesterly & wth Wm Maning Northwesterly

To Sam^{ll} Hasting eight Acres Bounded wth Jacob Hill North
51: Easterly wth Widow Bowtell & Deacon Hasting South Easterly; wth Widow Taylor Southwesterly; & wth Mr Blowers & Philip Cooke Northwesterly —

(The Second Division)

[**174**] To Widow Taylo^{r} eight Acres Bounded wth Sam^{ll}
52: Hasting North Easterly; wth Deacon Hasting South Easterly; wth Mrs Mitchell Southwesterly; & wth Mrs Dunster & Pyam Blowers Northwesterly —

To Mrs Margarett Mitchell Sixteen Acres Bounded wth Widow
53: Taylo^{r} North Easterly; wth Abrah^{m} Holman & Mr Andrew South Easterly; wth Widow Longhorne Southwesterly & wth Robert Wilson, Widow Bordman & Mrs Dunster Northwesterly —

To Widow Longhorne twelve Acres Bounded wth Mrs Mitchell
54: North Easterly; wth Abraham Holman & Mr Angier South Easterly; wth Widow Mitchelson South westerly & wth Nathan^{ll} Green, Owen Worland and Robert Wilson Northwesterly —

To Widow Mitchelson Sixteen Acres Bounded with Widow
55: Longhorne North Easterly; wth Mr Nathan^{ll} Gookin & Mr Angier

South Easterly; wth John Holmes Southwesterly & wth Mrs Corlett, Aaron Bordman & Nathan^{ll} Green Northwesterly —

To John Holmes Sixteen Acres Bounded wth Widow Mitchel-
56: son North Easterly; wth Edward Goffe, Deacon Hasting & Mr Nathan^{ll} Gookin South Easterly wth Jonath^{n} Dunster Southwesterly & wth Edward Halls heirs, Robert Brown & Mrs Corlet Northwesterly —

To Jonath^{n} Dunster three Acres Bounded wth John Holmes
57: North Easterly; wth Zechariah Hicks Senr South Easterly; wth Sam^{ll} Cooper Southwesterly & wth Edw: Hall Northwesterly —

To Samuel Cooper three Acres Bounded wth Jonath^{n} Dunster
58: North Easterly wth Zechariah Hicks sen^{r} South Easterly wth Reuben Luxford Southwesterly & wth Henry Prentis heirs Northwesterly —

To Reuben Luxford three Acres Bounded wth Sam^{ll} Cooper
59: North Easterly; wth Zechariah Hicks Senr Southeasterly wth Edward Winship Southwesterly & wth Henry Prentis heirs Northwesterly —

To Edward Winship twelve Acres Bounded wth Reuben Lux-
60: ford North Easterly; wth Jonath^{n} Remington & the Colledge lott South Easterly; wth Nathan^{ll} Pattin south westerly & wth Richard Cutter & Henry Prentis North westerly —

To Nathan^{ll} Pattin eight Acres Bounded wth Edw: Winship
61: Northeasterly; wth ye Colledge land South Easterly; wth Mr John Stedman southwesterly; & wth John Green & Richard Cutter Northwesterly —

To Mr John Stedman Senr twenty four Acres Bounded wth
62: Nathan^{ll} Pattin North Easterly; wth Widow Errington & Peter Towne South Easterly; wth Joſeph Winship Southwesterly; & wth John Gove, Widow Moore & John Green Northwesterly —

To Joſeph Winship eight Acres Bounded wth Mr Stedman
63: Northeasterly; wth Nathan^{ll} Hancock Southeasterly; wth John Gibson Southwesterly; & wth Sam^{ll} Goffe Northwesterly —

To John Gibson twelve Acres Bounded wth Joseph Winship
64: North Easterly; wth Joseph Sill & Wm Barrett South Easterly wth Thomas Andrew Southwesterly & wth Jeremiah Holman & Sam^{ll} Goffe Northwesterly —

(The Second Division)

[175] To Thomas Andrew eight Acres Bounded wth John
65: Gibson North Easterly; wth Joseph Sill & John Watson South Easterly; wth Wm Dickson Southwesterly & wth James Hubberd & Jeremiah Holman Northwesterly —

To Wm Dickson eight Acres Bounded wth Thomas Andrew
66: North Easterly; wth John Watson & John Swan South Easterly wth Mr Jonas Clark Southwesterly; & wth Roger Buck Northwesterly —

To Mr Jonas Clark six Acres Bounded wth Wm Dickson North
67: Easterly; wth John Swan south Easterly; wth Capt: Green Southwesterly; & wth Roger Buck Northwesterly —

To Capt Sam^{ll} Green eight Acres Bounded wth Mr Clark North
68: Easterly; wth Richard Eccles & John Swan South Easterly; wth ye stone wall standing in the line between Cambridge and Watertowne, & Philip Jones southwesterly & wth the said Jones & Roger Buck west & Northwest —

To Roger Buck eight Acres Bounded With Phillip Jones
69: Westerly wth Capt Green, Mr Clark & Wm Dickson South Easterly; wth James Hubberd North Easterly —

To James Hubberd four Acres Bounded wth Roger Buck
70: South westerly; wth Thomas Andrew South Easterly; wth Jeremiah Holman North Easterly; & wth Philip Jones Westerly —

To Jeremiah Holman eight Acres Bounded wth James Hubberd
71: Southwesterly; wth Thomas Andrew & Jno Gibson south Easterly wth Sam^{ll} Goffe North Easterly; & wth Dan^{ll} Chever Northwesterly —

To Sam^{ll} Goffe Sixteen Acres Bounded wth Jeremiah Holman
72: Southwesterly wth John Gibson & Joseph Winship Southeasterly wth John Gove North Easterly & wth Dan^{ll} Chever & Isaac Day Northwesterly —

To John Gove twelve Acres Bounded wth Sam^{ll} Goffe south
73: westerly; wth Mr Stedman Southeasterly; wth Widow Moore North Easterly & wth Isaac Day Northwesterly —

To Widow Moore ten Acres Bounded wth John Gove South
74: westerly; wth Mr Stedman South Easterly; wth John Green North easterly & wth Isaac Day Northwesterly —

To John Green eight Acres Bounded wth Widow Moore South
75: westerly; wth Mr Stedman & Nath^{ll} Pattin Southeasterly wth Richard Cutter North Easterly; & wth Wm Cutter & John Dickson Northwesterly —

To Richard Cutter eight Acres Bounded wth John Green south
76: westerly; wth Edward Winship South Easterly; wth Henry Prentis heirs North Easterly & wth Jno Dickson Joseph Adams & Samuel Buck Northwesterly —

To Henry Prentis Heirs eight Acres Bounded wth Richard
77: Cutter South Westerly; wth Edward Winship & Reuben Luxford Southeasterly wth Edward Hall Northeasterly; & wth Sam^{ll} Buck & Wm Wyeth Northwesterly —

To Edward Halls heirs eight Acres Bounded wth Henry Pren-
78: tis heirs Southwesterly; wth Sam^{ll} Cooper Jonath^{n} Dunster & Jno Holmes South Easterly; wth Robert Browne North Easterly & wth Wm Wyeth Northwesterly —

To Robert Brown eight Acres Bounded wth Edw: Halls heirs
79: South westerly; wth John Holmes South Easterly; wth Mrs Corlett North Easterly; & wth Wm Wyeth, Sam^{ll} Cooke & Mr Pelham Northwesterly —

To Mrs Corlett twelve Acres Bounded wth Robert Brown
80: South westerly; wth Jno Holmes & Widow Mitchelson south Easterly; wth Aaron Bordman North easterly & wth Mr Pelham Northwesterly —

To Aaron Bordman four Acres Bounded wth Mrs Corlett south-
81: westerly wth Widow Mitchelson southeasterly; wth Nathan^{ll} Green North easterly; & wth Mr Pelham Northwesterly —

(The Second Division)

[**176**] To Nathan^{ll} Green eight Acres Bounded wth Aaron
82: Bordman Southwesterly; wth Widow Mitchelson & Widow Longhorn South Easterly; wth Owen Worland North Easterly & Mr Pelham Northwesterly —

To Owen Worland eight Acres Bounded wth Nathan^{ll} Green
83: Southwefterly; wth Widow Longhorne South Easterly wth Robert Wilsons heirs North Easterly & wth Mr Pelham Northwesterly —

To Robert Wilsons heirs four Acres Bounded wth Owen Wor-
84: land Southwesterly; wth Widow Longhorne & Mrs Mitchell Southeasterly; wth Widow Bordman Northeasterly & wth Mr Pelham Northwesterly —

To Widow Bordman eight Acres Bounded wth Robert Wilsons
85: heirs Southwesterly; wth Mrs Mitchell Southeasterly; wth Mrs Dunster North easterly & wth Mr Pelham Northwesterly —

To Mrs Dunster eight Aces Bounded wth Widow Bordman
86 South westerly; wth Mrs Mitchell Southeasterly; wth Mr Blowers North Easterly & wth Mr Pelham & Jonathn Cane Northeasterly—

To Pyam Blowers twelve Acres Bounded wth Mrs Dunster
87: Southwesterly; wth Widow Taylor & Samll Hasting Southeasterly; wth Philip Cooke North Easterly & wth Jonathn Cane & Andrew Stevenson Northwesterly —

To Philip Cooke three Acres Bounded wth Pyam Blowers South
88: westerly; wth Samll Hasting South Easterly; wth Mr Manning Northeasterly & wth Andrew Stevenson Northwesterly —

To Wm Manning eight Acres Bounded wth Philip Cooke
89: South westerly; wth Jacob Hill South Easterly; wth John Adams North Easterly & wth Peter Towne Northwesterly —

To John Adams six Acres Bounded wth Mr Manning South-
90: westerly; wth Aaron Bordman and John Jackson South Easterly; wth Deacon Cooper North Easterly & wth ye said Deacon Cooper Northwesterly —

To Deacon John Cooper sixteen Acres Bounded Jno Adams
91: & Peter Towne Southwesterly; wth said Jno Adams & Jno Jackson South Easterly; wth Widow Bowtell, Edw: Winship, Thomas Stacy, Nathll Pattin, John Green, Reuben Luxford, Zechariah & Joseph Hicks, Thomas Andrew, Mr Jonas Clark, Jno Jackson & Thomas Hall North Easterly; & wth the Ministers Lott North westerly —

To Peter Town Eight Acres Bounded wth Deacon Cooper
92: North Easterly; wth Mr Maning South Easterly; wth Andrew Stevenson South westerly & wth the Ministers lott Northwesterly—

To Andrew Stevenson eight Acres Bounded wth Peter Towne
93: North easterly; wth Philip Cook & Pyam Blowers South Easterly;

wth Jonathan Cane Southwesterly & wth the Ministers lott Northwesterly —

To Jonath^{n} Cane eight Acres Bounded wth Andrew Stevenson
94: Northeasterly ; wth Pyam Blowers & Mrs Dunster South Easterly; wth Mr Pelham Southwesterly & wth

To Mr Edward Pelham twenty Acres Bounded wth Jonath^{n}
95: Cane North Easterly ; wth Mrs Dunster, Widow Bordman, Robert Wilson, & Owen Worland South Easterly; wth his own land Southwesterly & wth

To said Pelham twenty four Acres Bounded wth his own North
96: Easterly; wth Owen Worland, Nathan^{ll} Green, Aaron Bordman, Mrs Corlett & Robert Browne South Easterly wth Sam^{ll} Cooke Southwesterly & wth Com̄on land & Dan^{ll} Chever Northwesterly –

To Samuel Cooke three Acres Bounded wth Mr Pelham
97: North easterly; wth Robert Browne South Easterly; wth Wm Wyeth Southwesterly & wth Dan^{ll} Chever Northwesterly —

(The Second Division)

[**177**] To Willm Wyeth twelve Acres Bounded wth Sam^{ll}
98: Cooke North Easterly; wth Robert Browne Edward Halls heirs & Henry Prentis heirs South Easterly ; wth Sam^{ll} Buck South westerly & wth Dan^{ll} Chever & Philip Jones Northwesterly —

To Sam^{ll} Buck six Acres Bounded wth Wm Wyeth North
99: Easterly; wth Henry Prentis heirs & Richard Cutter South Easterly; wth Joseph Adams Southwesterly & wth Philip Jones Northwesterly —

To Joseph Adams three Acres Bounded wth Sam^{ll} Buck
100: North Easterly; wth Richard Cutter South Easterly; wth John Dickson Southwesterly & wth Philip Jones Northwesterly —

To John Dickson three Acres Bounded wth Joseph Adams
101 Northeasterly ; wth Richard Cutter & John Green Southeasterly ;
wth Wm Cutter Southwesterly & wth Philip Jones Northwesterly —

To Wm Cutter three Acres Bounded wth Jno Dickson North
102: Easterly; wth John Green South Easterly; wth Isaac Day south
westerly & wth Philip Jones Northwesterly —

To Isaac Day twenty Acres Bounded wth Wm Cutter North
103: Easterly; wth Widow Moore John Gove & Sam^{ll} Goffe South
Easterly; wth Daniel Chever & Philip Jones Southwesterly &
wth said Philip Jones Northwesterly —

To Daniel Chever eight Acres two of which was Bounded
104: with Isaac Day North Easterly wth Sam^{ll} Goffe & Jeremia
Holman South Easterly & wth Philip Jones Westerly the other six
Acres remaining of the eight aforesaid, was laid out on the Nor-
west end of Mr Pelhams lott Butting on said Pelham, Sam^{ll} Cooke
& Wm Wyeth North Easterly & on Westerly.

There being some Remnants of the aforementioned land left ; there was Granted at a Meeting of the propriet^{rs} a lott of forty Acres for the Ministry wch was laid out accordingly being Bounded wth Concord Road North Easterly wth the Small farmes Northwesterly wth Common land yet undivided Southwesterly & wth the last range of the lotts above said South Easterly —

All the above mentioned lotts of both Divisions (except the lott for the Ministry) were entered according to a Platt given in to the Select men by the Surveyo^{r} the Bounds as near as Could be of each lott agreeing wth said Platt —

According to what was propoſed & Concluded by the propriet^{rs} in the fourth Article before mentioned referring to the Division of this land, Sundry persons tooke, some of them part of their share & some their whole shares in the Comon lands lying among the small farmes

having two Acres for one on the Cow Comon or Rocks — the persons are these that follow —

Jacob Hill had laid out to him thirty two Acres among said small farmes for Sixteen that would have been his proportion on ye Rocks; —

Abraham Holman also had thirty two Acres amongst said farmes —

Likewise John Marrett & John wyeth had each of them thirty two Acres apiece laid out in maner aforesaid

[178] Jason Rufsell having Bought Mr Pelhams Lott of twenty Acres in the first Division of the Rocks, hath fenced the same for his particular Improvement & before he so did, addrefsed himselfe unto the Select men according to what is exprefsed in the fifth proposition agreed on & voted by the propriet^rs before ye Division of said lotts, all things thereto appertaining, being attended as is enjoined in said Proposition —

William Rufsell having Bought a lott laid out to Nathan^ll Hancock, also a lott laid out to Owen Worland, wth a lott laid out to his Mother ye Widow Hall, he desiring to make particular Improvem^t of said land, applyed himselfe to y^e Select Men according to y^e Injunction in y^e said fifth proposition, attending all things therein required —

Also the said William Rufsell pofsefsing a Lott layd out to John Sawtle in the firft divifion having applyed himfelfe to the Select men the 7th of January 169$\frac{4}{5}$ was by them Ordered that he attending the order in the 5th Article as others do he hath the Liberty as others have in that regard, and that being done as was then ordered by thos appointed for the fame, we now give him Liberty to enclose the Same this 10th day of January 169$\frac{4}{5}$:

William Munroe haveing bought of the Comon Land Ordered by the proprioters to be Sold to pay some Town debts hath bought three Accres and an halfe butted and bounded as followeth North Westerly

the Land belonging to the said William Munroe, the high way Northerly, and Æast and South the Land of Phillip Russel

Also another percell of Land of two Accre and halfe bought by the Said William Munroe abutted as follows Northernly the high way that leadeth to Phillip Rufsell and Æasterly the Land of Phillip Russel, Southerly, to the plott Line, westernly on the meddow of the said william Munroe, North west on the Land of Phillip Russell: and for which percels of Land he the Said William Munroe is to pay for it three pounds and twelve Shillings in money, all which percels of Land he the Said William Munroe hath payd unto Mr John Hancock by order of the Select men three pounds and eighteen Shillings for being Schoolmafte^∧^ also in the Town

Phillip Rufsell also haveing bought of the Same percell of Land by his Own is alfo as followeth: westernly the land of said phillip Russel, formerly North westernly on the Land of william Munroe and Æasternly upon the Land of Said William Munroe North west the Land of William Munroe Æasternly the high way Southernly the Land of sd William Munroe which Land containeth about Seven Accres more or less.

Also an other percell of Land bought by the Said Phillip Russel of the Same Land above mentioned being about four Accres and three quarters, being abutted, Southernly on his own meddow, Westernly on the Land of William Munroe, North Æaft the high way, Æasternly upon William and Jaafon Russell their meddow

Also an other percell of Land bought by the said Phillip Russel, the Land is encompassed with the Land bought before, being more or less, by the Said Phillip Russell, and adjoyning to the Land bought now: and att the Corner bounded by the land of William and Jaason Russel to a marked tree, on the Eaft of a place called the great Slow and so running along the high way; all which percells of Land which by eftimation is thirteen accres for wch he the Said phillip Russel is to pay Seven pounds and nine Shillings Money

[179] Also an other small percell of Land bought by the two former persons William Munroe and Phillip Russel being a small neck of Land, bounded South and Æaſt on the Land of William Munroe, and weſt and North on the Land of Said Phillip Russel: which Land is equally to be divided between them the Said Munroe and Russel, as they shall agree among themselves: for the which percel of Land they are between them to pay the Sum̄e of twelve Shillings money

Also an other percell of Land Sold unto the Said Phillip Russel, which by eſtimation is two accres and three quarters more or less, abutted and bounded by the high way leading from the farme line to John Dixsons barrs or ditch, North Weſt Phillip Ruſsels meddow Æaſterly: Mr Dunſters meddow South Æaſt, John Dixons Dith Southweſt: for which Land he the Said Phillip Ruſsel is to pay Sixteen Shillings money

ffor all these percells of Land Sold to the Said phillip Ruſsel, he hath now payd unto Mr John Haſtings as Sometime Schoolmaſter for the town, the Sume of eight pounds and eleven Shillings, by Order of the Select men

Also Samuel Bull addressing himſelfe to the Select men and Comittie about a Small percel of Land added to his houſe Lott, it was agreed upon by them and Order given him to Sett his fence by his Land, and that it was So ordered by them before he Sett up any of his fence there

Sold unto John Ruſsel five accres and an halfe of Com̄on Land lying neer his dwelling house, bounded with his own land North, Nathaniel Hancocks meddow Southerly: John Dixon his meddow Æaſt Mr Jona: Dunſter and William Russel South, and William and Jaaſon Russel North: And it is covenanted that the sale to this Sd Russel for ever hereafter shall allow convenient passage to the respective persons whose meddows do butt upon the Said Land, to cart away their hay, which high ways are included within the fore mentioned bounds and allowance made for the Same, and to pay for said percel of Land, one pound and nineteen Shillings in money, which is already payd to Mr

John Haſtings as before on the Same account and by the Same order of the Select men

Sold unto William and Jaaſon Russel by the said Select men and comittee three accres of Land more or less, being bounded by Mr Shepards meddow Weſt, the farme land North, and an high way leading to John Dixons meddow Southeaſt wich percell of Land is Scittuate and Lying being neer unto South weſt of Phillip Russels house

Also to the Said William and Jaason Sold two accres accres more or less: Scittuate and being neer the Meddows that formerly belonged to Thomas Oakes and is butted and bounded with the Said meddow South Phillip Russell Æaſt, the high way leading to Capt. Cooks farm, Northeaſt; on Phillip Russel North and joyneth to the high way, and to that percel that the said Phillip Rufel bought of the town for eight Shillings; for which Land the above perſons William and Jaaſon Russel is to allow one pound and fourteen Shillings in money and is already payd unto Mr John Haſtings by Order of the Select men

June the 11th: 1694:

[180] Sold unto ffrancis Bowman him and his Heirs forever two percells of Land by order of the consent of the proprietors of Some Remnant of Land not layd out unto particulars, the one percell is twenty accres More or less abutting againſt the Road that goeth from Concord Road to Mr Bridges Gate Southerly, Æaſterly the Land belonging to John Addams Northerly the Land of Said ffrancis Bowman and the Land belonging to Mr Bridge; The other percell of Land which is five accres more or less abutting on the Land belonging to the house of Sd ffrancis Bowman Southerly, North Æast on the Land of Samuel Winſhip and the Land of the widdow of William Gleson, North west on the meddow of John Willington for the Same lands he was to pay eleven pounds and four Shillings in Money, of the which he hath payd this eleventh day of June 1694 the Sume of Seven pounds in money, the reſt that is four pounds and four Shillings he the Said Bowman is to pay within the time of

This firſt of ffebruary in the year 1695/6 by the order of the Select-men, payd to Mr John Haſtings Schoolmaſter, three pounds, three shillings four pence, the reſt that is one pound and eight pence payd Town

Memorandum. that whereas there [ ] spoken in the first division the 25th Lott that was Layd out to Samuel Cooper there is mention made of that Lott abutting upon comon Land South Æaſternly; it is found upon perusall that there is no comon Land there, but the Land that is there, belonged to the ffollowing Lotts, or to the five following Lotts to make up their proportion

Acording to the Order of the Select men January the 7th 1694, referring to the Address of Joseph Winſhip, William Russel and Jaaſon Russel, signifying their intentions to fence in some of their Lotts, lately layd out on our Rocks, agreeable to the 5th proposition agreed upon by the proprietors for diviſion of the Same; We Whose Names are underwritten or subscribed as being appointed, did on the 10th day of the said month attend the said Service on the behalfe of the Town, and return as followeth:

William Russel poſsessing a Lott layd out to John Sawtle in the firſt diviſion; Wee Judge may intirely be fenced and incloſed, without Incumbrance of any high way or passage forever to any Lands layd out on our Rocks

Jaaſon Russel Intends the fencing of Lotts layd out to Samll Andrew, Samll Cooper and James Hubberd in the firſt division and to Joſeph Addams part of a Lott bought of him; We alſo Judge and determine, that he shall leave an high way or passage on the South weſt two Rods wide, So far as Jonathan Remingtons Lott, in the firſt division, so doing hath Liberty to inclose the reſt

Joſeph Winſhip alſo propounded to inclose and fence a Lott Layd out to the Widdow Mitchelſon, which he hath bought, We alſo Judge that he may So do Leaving a passage of two Rods on his South weſt Line, So far as the brow of the Hill (which is about thirty or fourty Rods from his North weſt Line) and from thence he may take into his fence his whole

Lott, the bredth of it, all these were performed by the Said persons that was appointed by the Select men upon the 10th day of the Said month the sd year, the Names as follow

John Jackson
Nathaniel Patten
Edward Winſhip

[**181**] There being an act of the proprietors in the town Comons bearing date May 12th 1693 wherein the select Men & others Joined wth them as in said act may appeare were nominated a Committee to make Sale of some remnants of Comon lands for paymt of debts due from the Town to the school Masters, they made sale of a parcell of land lying among the farmes being all the Comon land lying between a lott of John Marrett & Phillip Cookes Farme being the whole of Comon land in ye place being Bounded wth said Maretts land Northweſt wth oburn line North Eaſt; wth said Philip Cookes Farme South East & wth that Called the Churches Farme South Weſt wch land was Sold unto Amos Marrett on Consideration of his paying five pounds six shillings in Money for the Same wch was accordingly paid to satisfaction:

September the 24: 1695

Att a publick meeting of the proprietors of this Town of Cambridge orderly warned

It was deſired there Should be Some perſons Choſen to Lay claime unto any prcells of Land that did, as they apprehend belong to the Town, and is thought to be encroached by Some Severall perſons, and there was then choſen John Jackſon, Joseph Winſhip and Jacob Æmsden or any two of them to Lay claime, to said prcells of Land that doe belong to the proprietors of this towne on behalfe the Town and to proſecut the Same to Effect: and also voted that the proprietors of the Comon Land of said Town of Cambridge, do bear the charges that the Said John Jackſon, Joseph Winſhip, Jacob Æmſden, the Comittee then Chosen, shall be att in their Claiming, Recovering, the proprietors Rights aforeſaid :

September the 24th: 1695

The Select men then viewing the high way on the South Side of the River and finding that Gerſhom Davis had taken in a small pcell of Land by Mr Angiers farme did acknowledg it to be the Towns Land, and did pay one Shilling for the benifitt he had by it this year

Novembr the 19th: 1695

Att a Town Meeting of the proprietors: was then put to vote that the Land that is possesed by Samuel Bull Ordered him by the Comittee appointed by the Generll proprietors about the Ordering of the Laying out of the wood Lotts; the Said Land was voted by the proprietors now to be confirmed to Said Bull

Also there was then voted about 70 pole that was alſo ordered by the afore comittee unto the Heires of Robert Willſon, was alſo then confirmed by vote to them

To both these votes John Jackſon being unſatisfied concerning these Votes, did deſire his Diſſent thereto might be entered in the Town Book

Also Mr Samuel Goſſe Senr: deſired the Same liberty to enter his Deſſent also: to the same votes.

[182] Alſo November the 19th: 1695
Then voted that

Alſo the Same day as above John Gove did att the Same meeting diſclaime the Land that was then Spoken of being about 7 acares as a wood Lott, as his own

Alſo the Same day the proprietors did vote that all Such persons as poſſess wood Lotts on the other Side Menotomie river, the Lands of said Lotts being to lye Comon for the Towns vse, shall take off all such wood upon said Land before the 4th day of ffebruary next, enſuing, and Such prſons, So poſſessed of wood therein and neglect to take of Such

wood within foresaid limitted time; it shall from thence forward be accounted Comon, and diſpoſed of by the Major part of the proprietors

Also the Same day and Meeting it was Voted that what Charge John Jackson, Joſeph Winſhip and Jacob Æmsden had born in Claiming the Severall prcells of Land for the proprietors, Incroached upon by the Sundry prſons in the Town, and to defray what charge they Should be att in the prosecution of the said Land, it was voted on the affirmettive by the Said proprietors; And alſo that the Select men Shall proportion the Same as equally as they can, upon each proprietor, and deliver the Same to the Conſtable of Said Town to Collect the Same and deliver the Same to Deacon walter Haſtings to pay the Said perſons their juſt dues;

Alſo it was voted on the affirmative that John Watson, John Jackſon, Jeremiah Holeman and Samuel Gibſon all of said Town were then choſen to run the Line between Mr Danforths Land and that that is the Towns

September the 30th: 1695

The Bounds of the two Accres of Land belonging to the Town of Cambridge on the South Side of Charles River, by an Execution obtained against Renold Buſhes widdow of the aforesaid Town; Are as followeth, bounded with Capt: William Bond North, John Stone Eaſterly, Abraham Jackson Southerly and westernly, the Land being now in the hands of Abraham Jackſon aforeſaid, and the said Abraham Jackſon acknowledged that he did not poſſess the said Land as his own right, and gave an ear of Indian corn as an acknowledgement to

Nathaniel Hancock Senr
in the preſence of
Nathaniel Hancock Junr
and
John Oldham
Same day:

January 31 : 1695/6

[183] Att a meeting of the proprietors, of Cambridge Town Commons, Orderly warned and Conveined. was then Voted on the Affirmative, as ffolloweth

The said proprietors in the Comon and undivided Lands Do Chufe and conftitute Mr John Leveritt, John Jackfon, Jacob Amfden, and Joseph Winfhip to be their Agents, or Atturneys, and do and Shall Rattifie and confirme all that the said Mr John Leveritt, John Jackfon Jacob Amfden and Jofeph Winfhip Shall Lawfully do or act in their Names, referring to all and every the Lands and percells of Land. Claimed by them in the Name of the Said proprietors either by submiffion Lawfully made to the Judgement of Indifferent persons Chofen and Submitted to by them their said Agents and Atturneys; or by Sueing and Comencing and profecuting Such Suits and actions as are proper and necceffary to recover Such Lands and percells of Lands as they have as a comittee Layd their Claimes unto in the Name of the proprietors aforesaid, the Said proprietors ffully Impowering their Said Atturneys to do all things relating to the premifes, according to their own best Judgement and discretion

Alfo, that a Copy of what is above written Attefted by the Clerke of the Town Shall be given to the Said Agents or Atturneys, and the Said Proprietors will Deem themfelves to be concluded by it as effectually as if a Warrant of Atturney were in fform drawn and executed by them

These Articles were read to the proprietors, att their meeting Orderly held the day and year firft above mentioned, and being put to vote, were voted on the Affirmative and Ordered to be Entered in the Town Book of Records —

ffebruary the 10th 1695/6

The Select men then payd unto Joseph Bartlett of Newton for a p.rcel of Land formerly Sold unto him, that he never was poffessed of and he had formerly payd for, the Sume of four pounds and ten Shillings in money to his Satisfaction, and for which he gave a Receipt, this Same day, as may appeare by his Receipt: under his hand

At a meeting of ye Select men July 27 : 1696

Then lee to Captain Green a peace of Mariſh on y^e ſouth ſide of the Great Bridg the high way mariſh from the Riuer to the Crick which is the South bounds

March the 9th : 1695/6

[184] Att a publick Town meeting, Orderly warned and Aſſembled for the choise of Town officers, after choise, the voted as ffolloweth :

1st : That if any perſon in this Town, do Lett, or Tenant his houſe or Land, within this Town to any perſon that is not an inhabitant in this Town, without firſt applying themſelves to the Select men then in being for their approbation, and give in Bond to the Select men Sufficient to keep the Town from charge ; if they do refuſe or Neglect So to doe as above, they ſhall then pay a fine of fifteen Shillings ꝑ month to the use of the Town for their neglect, so long as they Shall entertaine ſuch Inhabitants or Inmates in their houſes

voted on the Affirmative

2^ly : That all our high wayes hereafter, (except the great Bridge) be made paſſable and Maintained by the Inhabitants Labour, and the Surveiour of the high wayes to keep a Juſt account of each mans Labour, and proportion it : and not to putt it into the Town Rate

voted on the Affirmative

3^ly : That there Shall be a Town Rate made and collected of the Inhabitants of fifty pounds in money for the year ensuing, to pay the neceſſary charges of the Town : voted on the Affirmative

4^ly : That the Ordering of the Town flock of Sheep Shall be left att the diſpose of the Select men now in being for the year enſuing :

voted on the Affirmative

Alſo Liberty granted to Thomas Andrews to hang a gate on the high way to the windmill hill: for paſſage to the River
voted on the Affirmative

Alſo, there being a Small p.rcel of Land that is in Comon, bordering upon Capt: Thomas Prentice his farme to be Sold, to whom Shall deſire it, it is left to the Select men in being, together with some others added to them as a comittee for that Service, to view the Land and make price of it, the perſons are John Gove
John Squire Senr
Srg^{t}. Samuel Cooper
voted on the Affirmative

May the 13th: 1696

Att a Generall Town Meeting Orderly warned and conveined it was voted on the Affirmative, that the great Bridge should be repaired, and that the Select men Should make a rate or Aſſesment of fifteen pounds to repaire it, and Leut: Jonathan Remington and Nathaniel Patten was choſen Overseers of the Bridge

Alſo it was voted that what money was needfull for the repairations of the Miniſters houſe Should be added to the fifteen pounds, that is for the repairing of the Bridge

Alſo the Same day, the proprieto^{rs} did vote that there Should go no Rams upon the Comon, between the five mile Swamp, and the meeting houſe, after the twentyeth day of July till the middle of November, and if any be found within the abovesaid Limitted time, Shall be taken up by the Shepheard, and in Six dayes after impounding, or other publick notice given; shall be forfeit: voted on the Affirmative

October the 12th: 1696:

[185] At a Town meeting of the Inhabitants of Cambridge orderly warned and Convened this day

Whether the Inhabitants, who are Assessed to pay the Minifters Salary, and put the Same into the contribution Box. Shall either put their money in papers with their Names Refpectively written in the Said papers, or Shall Mark their Money, and signifie their Said Mark to the Deacon, that so he may give them creditt for the Same; and whatfoever money Shall be put into the Box unmarkt, Shall be accounted as money given by Schollars and Strangers, and So belong unto the overplus

Voted on the Affirmative

on the Same Day: voted

Whether the money Contributed by Schollars and other free will Offerers on the Lords day respectively, Should be given to Mr Brattle as an overplus to his Salary, during his continuance in the work of the miniftry among us

Voted on the Affirmative

March the 15: 169$\frac{6}{7}$:

At a meeting of the Select men Chofen for the year ensuing for 1697: It was then agreed upon by them that Nicolas ffeffenden, and John Dickfon and Jaafon Ruffel Should take the care of Ordering of the flock of Sheep this year following, to provide a Shepheard and to provide rams and order their going with the flock, and what is n^ needfull to be done in thofe refpects:

Cambridge, may the 14th 1697

At a Town meeting Orderly warned and Affembled It was then proposed to the Inhabitants then convened whether they would grant the Select men their liberty to Affess them, or Levy a Rate of thirty Six pounds in money, upon them to defray the charges of the Town, or for neceffary expenses for the year enfuing:

Voted on the Affirmative

10 ffeb^{r} 1700/1.

[**186**] For the preventing of trouble Refering to Henry Smith Concerning ye High way under written, Daniel Dana appearing before ye Select Men; Declared that he paid Henry Smith Seven Shillings In full Satisfaction for damage done him by Said High way. Mr Jno Oldham & Mr Jno Bunker prefent when S^{d} Dana paid ye Money above mentioned.

Entred 14 ffeb^{r} 1700/1 p^{r} ye Town Cler.

p Order of ye Select Men.

May 17th 1699

Complaint being made unto the Select Men by John Oldham with severall others that they were hindered & obstructed in their pafsage to their lands by Henry Smith, & earnestly desiring the select Men to Come over & to Settle the high ways to their lands: Accordingly the Select Men on ye 17th day of May 1699 went over & having there the Surveyo^{rs} Platt who laid out thofe lands & finding no highways Stated by the Surveyo^{r} but an allowance of Two Rod broad between the Divisions, finding likewife the impofsibility of pafsage between thofe Divisions by reason of Hills & Rocks, they saw a necefsity of Stating of High ways where it was more convenient for pafsage, & least detriment to particular perfons Therefore on the Considerations aforesaid on y^{e} day abovesaid they have Determined & stated the highways as followeth

The High way to begin at Daniel Dana's Lott from thence to run easterly through John Oldham$_{\wedge}$ Land to the Southwest Corner of the land Enclofed by Henry Smith, between Two stakes pitcht down without said Smiths ffence & running throug$_{\wedge}$ said smiths land, to the land of Joshua Gardner running from thence through said Gardiners land co$\overline{m}$ing out at the North Eaft Corner of said land into the lane or high way that ru$\overline{n}$s Northerly to Elder Champneys hundred Acres: Also another Highway was then Determined of & stated to run from Hammonds Line Northerly partly through John Winchesters land & partly through Holbrooks land till it Come into Gardiners & Smiths land & so into the high way before described

Entered May 18th 1699 p ye Town Cler

June 24. 1700

[**187**] According to a vote of y^{e}: proprietors ye 11 March 1700 We have sold to William Pattin halfe an Acre of Land adjoyning to his houſe, begining one Rod from ye East end of his houſe a line of 8 Rods from the fence Southward and 20 Rods from ye North point of ye Eight Rod line & 20 Rods from ye South point to make a tryangle. Sold for thirty Shillings

Edmund Goffe
Jno Jackson
Jason Russel

June. 24. 1700

Then Rec^{d} of Nat^{ll} Pattin, Senr; on ye behalfe of William Pattin ye full & Juſt Sum of thirtie Shillings in full for ½ an Acre of Land voted by y^{e}: proprietors to be sold to s^{d} Wm Pattin & is on ye behalfe of s^{d} propri^{rs} Recd: by us.

Edmund Goffe
Jno Jackson } A Comittee app^{td}
Jason Russel } by ye Proprietors

30: Octo^{r} 1701

Then Received of And^{r} Bordman Town Treaſu^{rr} thirty Shillings mony In full Satisfaction for a High ways: being layed through my land by Deacon Sam^{ll} Stone Fra^{s} Bowman & Matthew Bridge Junr: as ap^{rs} by their Return bearing Date the 11th of Decem^{r} 1699 I say Recd: by me.

her
Lidia O Teed
Mark.

---

16 Augth 1703.

Received of Mr Sam^{ll} Sparhawke late Cons^{t}: of Cambridge the Sum of One Pound Three Shillings & Nine pence in full of what Remains Due

to me frō: S^{d} Town, for about thirteen Rods of Stone wall, betwixt ye Ministrey Land & my Land I Say Recd:

p mee Edm^{d} Goffe

[188] At a Meeting of ye Select Men 8 June. 1702.

Whereas Edward Winshipp, Wm Rufsel & Jason Rufsel have Informed ye Select Men of their Intentions to Inclose a tract of Land lying in Cam^{r} Rocks; Edwd Winship^{s} Land being part of it Lay^{d}: out to himselfce & ye Remaining part of it being purchased of Thos Stacey; W^{m} & Jason Rufsels being a Lott purchased of Mary Bowtel Deces^{d}; the Select Men have appointed Jno Cooper & Joseph Cooke; to Joine wth persons that they may appoint to View s^{d} Land and (If need be) to State out & determine pafsages thrû: S^{d} Land no pafsage being lefs then two Rods wide, they are to make return of their doings in this affair.

vide Return Page 195

At a Meeting of ye Select Men. 11 Jan^{ry}: 1702/3

Whereas Thomas Whittemore hath Informed S^{d} Select Men of his Intention to fence in a Tract of Land belonging to m^{r} Jno Whiting on Cam^{r} Rocks: S^{d} Select Men have appointed Nich^{s} ffifsenden & Jason Rufsel to Joine wth persons wch S^{d} Whittemore may app^{t} to Sett, State out & Determine pafsages thrû: S^{d} Land (if need be) the Same being no where lefs then two Rods wide

their Return.

Mr Thos Whittemore Did on y^{e} 11th Day of Jan^{ry} 170$\frac{2}{3}$ make known to y^{e} Select Men of Camb^{r} his intention to fence a tract of Land belonging to Mr Jno Whiting lying in Cam^{r} Rocks; and y^{e} S^{d} Select Men made choice of Nich^{s} ffisenden & Jason Rufsel to Joine wth y^{e} persons y^{t} the said Whittemore Should appoint, & s^{d} Whittemore hath appointed & made choice of Wm Rufsel & Abrah: Watson to Join wth them as a committe to State pafsages thrû: Said Land

We whose Names are above written did meet on ye 13th day of Jan^ry: above s^d & did then order & determine y^t ye passages thru: s^d: tract of Land Shall be as followeth vizt At the South end of s^d tract ten Rods, on the West Side of ye Brook comonly called Hafsel's Brook by Stakes Sett up Two Rods Distant. & So through s^d Tract where ye way is now most improved untill it comes to y^e: top of y^e: hill, & from thence to ye South end of W^m & Jason Rufsels Wood lott, & likwise frō: ye top of s^d hill to ye South East end of Nich^s ffifsenden's Wood lott Near ye Stone walle: In Wittnefs whereof we above named have Sett too o^r hands ye day & year first above written.

Wm Rufsel; Nich^s ffifsenden
Abrā: Watson, Jason Rufsel

[189] At a Meeting of ye Select Men 8th ffeb^ry; 1702

Whereas Fra^s Bowman, George Addams Thos: Smith, Benja: Willington & Joseph Smith have applyed themselves to s^d Select Men for a convenient High way from their Respective Habitations to ye Countrey Road Comonly called Concord Road — Said Select Men have appointed William Rufsel, Abraham Watson & Sam^ll Sparhawke to Settle y^t: affair, who are hereby impowered to State out & Determine a high way for s^d persons to s^d Countrey Road, And to value y^e Damage done to any perticular person by going thrû: his land for y^e accomodation of s^d High Way, And to make Return of their Doings therein to y^e Select Men at their Next Meeting

Camb^r: ffeb^r 26, 170$\frac{2}{3}$ We whose Names are under written being a Comitte ap^td by y^e Select men of s^d Town to State out & Determine a High Way for several persons of s^d Town Namely Thos Smith Joseph Smith, George Addams, Benj^a Willington & ffrancis Bowman; frō: their Respective habitations down to y^e Countrey Road Comonly called Concord Road: Accordingly we ye s^d Comitte have Stated & layd out s^d High way as followeth, Viz. Begining at ye aboves^d Smith's Land Two Rods in width in ye now trodden way thrû: Thos Underwood's Land, till it comes to the aboves^d Addams's Land, & So continued in ye trod-

den way by Mark't: trees till it comes agt: sd: Addams's house, & then thrû ye: east end of sd: Addams's field by Stakes & other marks Southerly till it comes to two Black Oakes Marked, & frō: thence Southeast to a great white Oak Marked on ye: South west Side of sd High Way, & thence into ye: trodden path, & then continu'd in ye: trodden path, untill it comes to Benja: Willington's Land, & So thrû: said Willington's Land by marked Trees, untill it comes to ye: Stump of a great Black Oak on ye: east corner of Sd: Willington's Barn & frō: thence Streight to y: trodden path, & So Continued in ye: now trodden path thrû sd: Willington's Land & thrû: ye: abovesd Bowman's Land & ye: Land belonging to Lieut: Winship's Heirs by trees Marked on both Sides of sd: Way till it comes to touch upon sd: Bowman's Land again Near ye: path yt: comes frō: sd: Bowman's house, & then Continued in ye: trodden path yt: leadeth frō: Watertown to Concord, till it comes to ye: Land of Isaiah Whittney & yn: thru sd Whittney's Land, in ye: Ancient trodden way on ye: Northerly Side of ye sd: Whittney's house, & yn: thrû: Samll: Whittmore's Land & So thru mr: Jacksons Land & Joseph Beamofse's land into ye: ancient way on ye Westerly Side of sd: Beamofse's house till it comes to Lands belonging to Samll: & Phillip Cook & yn: sd: High way is continued thrû: sd: Cook's land, (by agreement, as by an obligacon undr: yr: Hands and Seals bearing Date ffebry: 26. 170⅔ may more fully appear,) untill it comes to ye: Comon & undivided land & so thrû sd: land till it comes to ye: land layd out to ye: ministrey and thence thrû a corner of sd: sd: Land untill it comes to a great white oak tree marked wth: ye: letter T & frō: thence upon ye: South Side of sd: Lott untill it comes to ye: Countrey Road Comonly called Concord Road.

Wm: Rufsel
Samll: Sparhawke,
Abr: Watson.

[190] At a Meeting of ye: Select Men.
ye: 10th: May 1703 .....

Whereas Samll: Kidder hath Informed the Select Men of his Intention to fence in a tract of Land in Camr: Rocks, Sd: Select Men have appointed mr: John Stedman to Join wth: a person yt: Sd: Kidder may

appoint to View S^d Land and (If need be) to State out & determine paſsages thrû S^d : Land, no paſsage being leſs then two Rods wide, they are to make Return of their doings in this Affair.

At a Meeting of y^e Select Men 17th May 1703.

Whereas Ioseph Winship hath Informed y^e Selectmen of his intention to fence in a Tract of Land in Cam^r Rocks S^d: Select Men have appointed m^r: Sam^{ll}: Gookin & m^r: $Nich^s$ ffefsenden to Join wth two Persens y^t : s^d: Winship may appoint to View s^d: land & (if need be) to State out & Determine Paſsages thrû : y^e: Same No Paſsage being leſs then Two Rods wide, & to make Return of their Doings in this affair to s^d: Select Men.

[191] At a Meeting of y^e $Proprieto^{rs}$ of y^e Comon & undivided land in Cam^r the 20 Ap^{ll} 1703.

Voted That y^e agreement of the Comitte, apt^d by y^e: $Proprieto^{rs}$ of S^d Comon lands, for the laying out & Dividing the lower lands (according to y^e Platt y^t: at y. last $propriet^{rs}$ meeting was Exhibited to y^e S^d proprietors) wch appears under their hands Shall be their Rule for Direction in all y^e: articles of it.

Also Voted that Black Island be Sold for y^e Defraying of Charges arising upon S^d $propriet^{rs}$

Also Voted that no Propretor in drawing of Lotts for s^d lower lands Shall draw more then four Cow Comons at once except Such as app^r; by y^e town Book in y^e: year 1665 to have more s^d Book to be for y^e Direction for Such.

Also Voted y^t: Sam^{ll} Kidder have his Lott in this Division of Land Next unto his own land y^t: is to Say betwixt ye heads of ye Lotts in ye first Division & his s^d Land.

Also Granted to John Leverett Esqr all y^t Remnant of Land wch Shall be found over & above ye Colledge Lott wch lyes Near the Bridge Over Charls River by ye lower falls to have & to hold to him ye S^d In^o Leverett Esqr : his Heirs & Aſsigns forever.

Also Voted that m^r: Sam^{ll}: Gookin, Capt: Iosiah Parker, L^t: Amos Marrett m^r : W^m: Ruſsel & Moſses Bordman Shall be a Comitte for y^e:

Improving Regulating & Ordering of ye Remaining Comon & undivided lands belonging to S^{d} Proprieto^{rs}.

☞ Also Voted y^{t}: Edwd Winship, W^{m}: Rufsel Iason Rufsel, W^{m}: Cutter, Ioseph Winship Sam^{ll} Kidder, Nat^{ll} Pattin & Jno Dickson have liberty for ye Erecting a Conveniency (against ye Colledge fence Northard of e^{r} meeting house) for y^{e}: Standing of their Horses on Saboth Dayes.

[192] Whereas we ye Subscribers were appointed to State & Settle Countrey Roads & ot^{r} high ways thrû a Parcel of Land platted by Ensigne ffiske as appears on Record bearing Date 13th Ap^{rll} 1683. Pursuant thereunto we did before ye Laying out of any of S^{d} Land State and Settle ye High ways both publick & private: And Particularly as to ye Countrey Roads we Stated them in Some places Eight Rods, in Some places four & in Some places Six Rods wide, according as we found good or bad Land, & as to ye private ways to ye ffarmes (before Lay^{d} out) we proceeded according to ye afores^{d} Order & Particularly we Stated a way frō: ye Countrey Road frō: m^{r}: Pelham^{s} five Hundred Acres thrû Shaws ffarme and so to ye land now called ye Churches ffarme, ye Same being Two Rods wide, Cam^{r} 1 Nov^{r}: 1703

Jur^{t}: Coram Jno Leverett / Jonas Bond } J Pac̄ David ffiske, Senr / Jno: Watson

And Whereas there is Some Difference with m^{r} Benj^{a} Muzzey Refering to Some of s^{d} Roads & Particularly Refering to ye Countrey Road from m^{r} Pelham's S^{d} five Hundred Acres toward Concord we Do Declare y^{t} (Pursuant to ye afores^{d} order) at ye Same time we layd: out s^{d} Countrey Road to Concord line & a Considerable way of it about Eight Rods wide frō s^{d} five Hundred Acres toward Concord, & Marked Sundrey trees on both Sides Viz. two White Oak's on ye Southerly Side of s^{d} Road ye One Now Standing in Jno Munroe's fence & ye other Standing ab^{t} four or five foot within s^{d} fence; & Two Trees on ye Northerly Side of s^{d} Road Viz^{t}: One Black Oak Now Standing ab^{t} One Rod within S^{d} Muzzey's fence, the other a White Oak Standing on s^{d} Northerly Side of said Road; It is here to be under Stood y^{t} s^{d} Trees Stand Round or on both Sides of ye Meeting house in Cambridge ffarmes; Also y^{t}: the land Platted by Ensigne ffiske afores^{d} Contained

the Land betwixt Woborn Concord & m^{r} Pelham's five Hundred Acres afores^{d} that being then called o^{r} head line

Cam^{r}: 1 Nov^{r}: 1703 — David ffifke Senr:
Ju^{rt} Coram John Leverett } Sam^{ll} Stone Senr:
Jonas Bond } Just^{s} Peace

[**193**] At a Meeting of y^{e} Select Men 14 ffeb^{ry} 170$\frac{3}{4}$

Whereas m^{r} Sam^{ll} Sparhawke hath moved to y^{e} Select Men y^{t} he may have a high Way lay^{d}: out to his Meadow known by the Name of Dunback Meadow, S^{d} Select Men have app^{td} m^{r} ffra^{s} Bowman, m^{r}: Matth: Bridge & m^{r} Benj^{a} Willington to Consider of y^{t} matter & if they see meet, to lay out a high way to s^{d} Meadow from ye end of a high Way lay^{d} out toward S^{d} Meadow as ap^{rs} on Record bearing Date. y^{e} 26 ffeb^{ry}: last past & to make Return of their doings therein to said Select men on y^{e} Second Monday in March Next

We whose Names are und^{r} written were Ordrd a Comitte to lay out a High way of two Rods wide for m^{r} Sam^{ll} Sparhawke fr$\bar{o}$: y^{e}: end of a high way formerly lay^{d} out as Appears on Record, leading toward a Meadow called Dunback; Accordingly on y^{e} 10th March 170$\frac{3}{4}$ we did attend y^{e} work & lay^{d} out a high way on y^{e} North West Side of y^{e} Meadow to y^{e} upper end of S^{d} Meadow begining att Thos Smith^{s} Land mark^{d} as followeth a fence on y^{e} lower Side the way & So continuing till we came to a fence on y^{e} upper Side of y^{e} High way, & So along till we came to two Black Oakes Mark^{d} on ye lower Side of y^{e} Way, again a white Oak & a black Oak or a heap of Stones on y^{e} lower Side of y^{e} way & a Walnutt on y^{e} upper Side, & So along till we pitch^{d} down two Stakes on y^{e} upper Side y^{e} way, & two landing places for hay on y^{e} lower Side, & So continuing till we came to two Bl$\bar{a}$: Oake^{s} on y^{e} lower Side y^{e} way & One on y^{e} upper Side all Mark^{d} again we Mark^{d} a Bl$\bar{a}$: Oak on either Side y^{e} way, & So came on to y^{e} Co$\bar{m}$on Land att a landing place for hay & Mark^{d} three Bla: Oakes: One on y^{e} upper Side & two on y^{e} lower Side, then we came to two landing places for hay, y^{e} Stations were a White Oak & a Black Oak on y^{e} Lower Side, & a White Oak on y^{e} upper side y^{e} way Mark^{d}: & So passing a long Still we Mark^{d}

a poplar on ye lower Side ye way, & a Burtch on ye uper Side, again we paſs^{d} by a Landing place for hay & Mark^{d} a Walnutt & three Black Oak^{s} on y^{e} lower Side y^{e} way, & a White Oak on y^{e} uper Side & So we came to a Landing place att y^{e} uper end of y^{e} Meadow & Mark^{d} a White Oak on each Side of y^{e} Way.

Matthew Bridge
ffrancis Bowman
Benj^{a} Willington

Cam^{r} 28 ffeb^{ry} 170$\frac{3}{4}$

[194] Whereas y^{e} Select Men at their Meeting the 19th Ap^{rll} 1703, appointed Deacon Stone m^{r} ffra^{s}: Bowman & m^{r}: Matthew Bridge a Comitte to State out & determine a high way for Sundrey of y^{e} Neighbours North ward of the Meeting house at Cam^{r} ffarmes: And Whereas according to S^{d} Comitte's Determination in that matter, S^{d} way is not in ye place (thrû m^{r} Benj^{a} Muzzey's land) where it was formerly lay^{d}: by persons appointed, as appears on Record bearing Date ye 13: Ap^{ll} 1683 Therefore it is mutually agreed between ye Select Men and s^{d} Muzzey, y^{t}: he ye Said Muzzey Shall have the ancient High Way lay^{d}: thrû his land toward Shaws farme, together wth: twenty Shillings Mony in full Satisfaction for ye Land taken from him by y^{e}: Comitte appointed y^{e}: 19: Ap^{ll} 1703 as afores^{d}

Recd: on ye Day aboue s^{d} twenty Shillings mony in full Satisfaction for ye land taken away by ye High Way above Said.

p me. Benj^{a} Muzzy

Whereas there hath been a Controversy between Phillip Ruſsel of Cambridge ffarmes & W^{m} Ruſsel & Jason Ruſsel both of Menotomy belonging to Camb^{r} about y^{e} Bounds of Land wch they Bought of y^{e} Town of Camb^{r} Lying between Meadow formerly belonging to Thomas Oakes of S^{d} Cam^{r} Deceas^{d} & y^{e} highway Leading to Capt: Cooke's farme both parties met on the place on Jan^{ry}: 6th: 169$\frac{5}{6}$ And Agreed that the Bounds between y^{m} Shall Run from the Butt of a tree blown up by y^{e} Roots by said high way to y^{e} Stump of a young white oak

wch was then by them Marked & So from thence to two great white oaks being formerly the dividing line of their meadows: wch agreement both parties desire to be Recorded in ye Town Book as a finall Ifsue of S^{d} Controversie, any thing Recorded formerly about S^{d} Bounds to ye controversie notwith Standing, it is to be understood also y^{t}: ye Land on the Westerly Side of the Mentioned Bounds is Phillip Rufsels & ye Land on y^{e}: Easterly Side Wm Rufsel & Jason Rufsel's, in Confirmation of all ye above Said the parties have hereunto Sett their hands, ye day of ye date abovesaid.

Phillip Rufsel
Wm Rufsel
Jason Rufsel

[**195**] At a Meeting of ye Propriet^{rs} of ye Comon Lands in Cambridge, ye 27th March 1704

There was then Voted y^{t} ye Comitte apointed by S^{d} Proprieto^{rs} ye 20th Aprill 1703 (Viz^{t}; m^{r} Sam^{ll} Gookin, Capt Josiah Parker, L^{t}: Amos Marrett, m^{r} Wm Rufsel & Moses Bordman) Should be hereby impowered to Receive ye Complaints of any of ye Proprieto^{rs} y^{t}: have not had their pportion in any former Divisions of Lands, & (if they See meet) to make y^{m} Satisfacon for any wrong done to them in y^{t} Regaurd

Also Voted y^{t} S^{d} Comitte make further inquiery into any parcels of Land w^{ch}: is thought to be belonging to S^{d} propriet^{rs} (& Claimed by perticular persons) & to do what may be proper for y^{e}: Securing ye Same.

Also Voted y^{t} ye Said Comitte are hereby Impowered to make Sale of any parcels of Land belonging to S^{d} Proprieto^{rs} & Returned by S^{d} Comitte as Proper to be Sold; and ye mony procured by any Such Sale to be improved for ye Defraying S^{d} proprieto^{r} Debts.

May 20 1706. In Observance to ye Select men's Order to us as a Comitte We have been & taken a full View of the Lotts wch was formerly three Acres Belonging to Thos: Stacey, Edward Winship twelve Acres, Widow Bowtle Eight Acres, all in y^{e}: first division, w^{ch}: are Now in ye hands of Edward Winship, Wm Rufsel & Jason Rufsel we have

taken a View of these Lotts & we do find no incumbrance upon them neither do we find any Nefscescity of Leaving any Way through any part of these Lotts above Mentioned.

Joseph Cooke
John Cooper

Vide Ord. Page 188

[196] Att a Meeting of ye Select Men ye 8th Jan^{ry}: 1704

Whereas John Rufsel hath made his applycation to s^{d} Select Men y^{t}: a High Way may be Stated from his Land To Concord Road thrû: a Tract of Land in ye Pofsefsion of Edwd Emerson Esqr: Said Select Men have appointed ffra^{s} Bowman John Munroe and John Mason a Comitte to take a veiw of S^{d} Lands & (if they Judge it Nefscefscary) to State a high Way to Concord Road as afores^{d} & to make Return of their doings in this affair to ye Said Select Men

[197] Whereas ye Proprieto^{rs} of Cambridge att their Meeting on ye 27th day of March, 1704. Did impower us the Subscribers to make Sale of Sundrey parcels of Land (appertaining to S^{d} Proprieto^{rs}) as appears on Record in ye Town Book: page 195

Pursuant thereunto we have Sold ye Several parcels of Land hereafter Mentioned. Viz^{t}

5th May 1704

Sold unto Benjamin Goddard of s^{d} Town, an Island commonly known by ye Name of Black Island Bounded Northerly wth Meadow appertaining to m^{r}: Jno Whiting Westerly, Southerly & part Easterly by Meadow belonging to ye Holdings, wth all ye privilidges in highways or in any other Respect y^{t} to the s^{d} Island belongeth for Eight pounds.

Sold to George Munroe a Small Skirt of Land Joyning to his father's Meadow, Bounded by m^{r} Dunster's Meadow Westerly, By his father's Ditch, to a Black Oake, Easterly by land Sold by Said Comitte to Phillip Rufsel and upon that line there is 3 Black Oak's & one White Oake Mark^{d} Containing about two Acres. for fourteen Shillings & 6^{d}

Sold to William Munroe & John Rufsel One Skirt, about one Acre for Six Shillings Bounded by a high Way leading frō: Bridges farme to Concord Rhoad.

Sold to Jn°: Dickson & Jonathan Butterfield a Skirt of Land Joyning to their Meadow, Bounded Northerly by an old ditch, & on all other Sides by there own Meadow for ten Shillings.

Sold to Wm Munroe, one Small Skirt of Land by Estimacon about one Acre Joyning to ye Meadow he formerly Bought of Richard Jackson, Bounded Northerly by ye churche's farme, Easterly by ye Topp of a Ridge Near Sd Meadow: for Eight Shillings.

Sold to Phillip Rufsel about two Acres of Upland Bounded by his own land Round Except Westerly by a Skirt of Land Sold to George Munroe, for Eleven Shillings & 6d

Sold to sd Phillip Rufsel about two Acres of Swamp and upland Bound Northerly by sd Geō: Munroe, Easterly by his own land leading to Alwife's Meadow Platt, Southrly: by sd Alwife's Meadow Platt & Cane's Meadow Westerly by Jona Dunster: for Twenty Shillings.

Sold to ye aboves d Geō: Munroe about two Acres of Swamp Bounded North Westerly by Jona Dunster's Meadow Nor: Eastrly: by sd Munroe's land, South Westerly by ye aboves. piece of Swamp & upland Sold to Phillip Rufsel, And East Southerly by his father Munroes Meadow for Twenty Shillings

[**198**] 30th May 1704.

Sold to Jn°: Jennery of Watertown, One Acre of Land more or lefs. Bounded Southerly by Watertown line and on all other points by his own Meadow. Also a Skirt of upland on ye easterly Side of his own Meadow Containing about a Quarter of an Acre, Bounded Westerly by his own Meadow, Southerly by Watertown Line, Easterly & Northerly by Jno Dix. for twelve Shillings.

Sold to Jno: Dix Junr One Acre of Land more or lefs Bounded Westerly by Jno Jennery & Jos: Willington, North^{rly}: by S^{d} Willington, Easterly by Jn. Hasting & Jno Dix & Southerly by Watertown Line. for twelve Shillings.

20 Octo^{r} 1704

Sold to Mofes Bordman, a Small Island in ye Middle of Spye pond Containing about three quarters of an Acre. for twenty Nine Shillings.

Sold to Joseph Beemus about three Acres of upland Bounded Westerly By Phillip Jones's farme, Southerly by Jason Rufsel, Easterly By flax Meadow and Northerly by Cooke's farme. for Three pounds.

Sold to Wm Rufsel about two Acres of Land More or Lefs, Bounded Northerly by John Rufsel, Easterly by his own Meadow, Southerly by Jonathan Cane & Jason Rufsel, & Westerly by Jonathan Dunster & Jno Addams. for Twelve Shillings.

Sold to Jason Rufsel one Acre of Land More or lefs Bounded Northerly by Cane & Dunster, Easterly by Alwife Meadow platt, Southerly & Westerly by his own Meadow. for Ten Shillings.

Sold to Sam^{ll} Livermore & Dan^{ll} Livermore of Watertown, about three Acres of Land upon ye Rocks Bounded West Northerly by Rock Brook, North Easterly by Lieu^{t} Jackson, East Southerly by ye land of Enoch Sawtle Westerly by ye high Way leaning to m^{r}: Bowman's farme on Condic̄on, y^{t}: they Nor either of them nor their heirs Shall have any privilidge or Claime any Right to herbage any more then there proportion, to the s^{d} three Acres. for three pounds.

19 June 1705

Sold unto Joseph Winshipp one Certaine piece or Remnant of upland Containing by Estimation, four Acres More or lefs, Joyning to his Meadow being part of that Meadow com̄only called Alwifes Medow, said piece of land is Bounded as followeth Viz^{t}: North Westerly by ye Churche's farme in wch line is a Marked burtch tree

turn over

[199] East Northerly by a high Way leading to Wm Munroe's in wch line Stands a Stooping Black Oake, Southerly part by s^{d} Winshipp's Meadow formerly Granted to m^{rs} Eliz^{a} Sherborne & part by Edwd Winshipp's Land, West Southerly part by a Remnant latly Sold p Said Comitte to Wm Munroe & part by Alewifes Meadow Platt wth all appurtenances & privilidges there unto belonging, for thirty Shillings.

Upon inquiery into ye Bounds of a piece of Meadow formerly Granted (to Edward Winshipp late of Camb^{r}: Deceasd) for two Acres being Now in y^{e}: pofsefsion and improvem^{t}: of Eben^{r}: Swan, of Camb^{r}: Wee finding S^{d} Meadow to Exceed ye Quantity Granted. by Estimacon about one Acre, upon ye Receipt of Ten Shillings for ye use of said proprieto^{rs} we have Confirmed his former Bounds (Viz^{t}) North Westerly by Cooke's farme, East Sout^{rly}: by Jno: ffrancis his Meadow in a piece of Meadow comonly called Reedy Meadow, Southerly by Mount Gilboa to an old White Oake Marked, Westerly by a piece of Meadow Improved by Phillip Cook: Also a little Island of upland within said Meadow, Sold to s^{d} Eben^{r} Swan

20 Octo^{r} 1704

Sold to ffra: ffoxcroft Esqr: about two Acres of Land lying in Mills's Ware Corner, Bounded Easterly by ye highway leading to Holdings Bridge, Southerly by ye Brook & West Northerly by Peter Town's lott for five pounds & five Shillings.

19 Novem^{r}: 1705

Sold to Percivel Hall one Acre & half of Land Bounded North & Westerly by S^{d} Hall, Southerly wth: m^{r}: ffefsenden, Easterly wth m^{r}: Dunster. for twenty & four Shillings.

Sold to Wm Munroe Senr Wm Munroe Junr and David Rufsel on parcel of Land lying & being in ye Township of Camb. Bounded Northerly by ye Medow Land of S^{d} David Rufsel, Easterly By ye land of Elisha Cook Esqr: Southerly by ye Land of John Willington Westerly by ye Platted Land in hunting Swamp. for four pounds & ten Shillings.

9 June 1704.

Sold to L^{t}: Jackson One Acre of Land Bounded North & East^{ry}: by his own Land & Southerly & Westerly by Sam^{ll} Livermore for Twenty Shillings.

Sam^{ll} Gookin
Josiah Parker
Amos Marrett } Comitte
William Ruſſel
Moſes Bordman

[200] Att a Meeting of ye proprieto^{r}: of ye Comon Lands in Camb^{r} Orderly Convened ye 18 Novr 1706.

There was then Chosen m^{r} Sam^{ll} Gookin Moderat^{r}: Alſo Voted y^{t} the said proprieto^{rs} Meet on Monday ye Second day of Decr Next att one of ye Clock on s^{d} day.

Att a Meeting of ye Propriet^{rs} of ye Comon Lands in Camb^{r} Orderly Convened ye 2nd Decemb^{r} 1706 —

Whereas Jonathan Gove has Motioned to s^{d} Propriet^{rs} y^{t}: he may have a piece of Land to Build a house and Barn on Near Jones's Hill, Voted y^{t} the Comitte appointed 20 Ap^{r}: 1703. for ye making Sale of Sundrey parcels of Land appertaining to s^{d} Propriet^{rs} take a View of said Land and State out a piece there of for ye Use aforesaid, he y^{e}: s^{d} Gove to pay for ye Same a Valuable price.

Also Voted y^{t}: said Comitte State out to Dea Hancock one Rod of Land in Width att ye East end of his home Lott ye width of s^{d} Lott Provided y^{t} Neither he Nor his heirs nor Succeſso^{rs} Stop ye out lett of y^{t} Pond, & pay for s^{d} Land as s^{d} Comitte Shall determine. Also Voted y^{t} s^{d} Comitte make Sale to Zec^{ry}: Hickes ye Land his Barn Stands on, Viz^{t} about thirty or forty foot Square s^{d} Hickes to pay for ye Same as ye s^{d} Comitte Shall determine

Also Voted y^{t} s^{d} Comitte make Sale to Joseph Winship about ten foot of Land att ye end of his Barn to Sett a Lean too on he paying for y^{e}: Same as Said Comitte & he Shall agree

Also Voted y^{t}: Said Propriet^{rs} Meet att o^{r} New Meeting house on Monday ye 16 Decem^{r} Instant, att one of ye Clock on Said day.

Decemb^{r} 9th 1706

We whose Names are hereunto Subscribed being appointed & impowered by ye Proprieto^{rs} of Cambridge for to Sell Sundry Small parcels of Land as will by ye Records of s^{d} Proprieto^{rs} more perticularly appear (Referance thereunto being had) And att ye Motion of Jonathan Gove of Said Town, and for his Incouragement he haveing a Considerable parcel of Land in Charlestown Bounds Adjoyning to Cambridge, But being desirous to Continue to be an Inhabitant in Said Town of Cambridge, and haveing made known his Request att a Proprieto^{rs} Meeting and obtaining a vote for halfe an Acre of Land to be by us Sett out to him upon or Near Jones's Hill Near the Clay pitts on ye Rhoad to Menotomy, having accordingly viewed ye Same; & have Measured & Sett out, to said Gove Said halfe Acre of Land: Bounded Southerly by Said Clay pitts, Westerly by Stephen Prentice formerly ffox his pasture, Northerly & Easterly by Common Land: for thirty Shillings mony which he payd; the Condic̄on of Said disposition being according

turn over '

[201] to his ye Said Gove's Request (vizt) that the said piece of Land be & Shall be from time to time improved by him or any under him for a house Lott or home Stead to Build upon, and for no other use.

Sam^{ll} Gookin
Josiah Parker
Amos Marrett
Wm Rufsel
Mofes Bordman.

Decem^{r} 16. 1706

Sold to Sam^{ll} Cook & Phillip Cook one Small piece of Meadow & upland Bounded Westerly & Southerly upon Mount Gilboa Platt. North^{ry} upon his own Land Easterly by Eben^{r} Swan being about one Acre & halfe for 27 Sh:

Sam^{ll} Gookin
Josiah Parker
Amos Marrett
Wm Rufsel
Mofes Bordman

Cambridge June 21 1710

By vertue of Power & Authority to us granted by ye Propriet^{rs} of ye Town of Cam^{r}: (as appears of Record) We do Sell to Joshua Warren of Watertown to his heirs & Aſsigns forever: for the Sum of Ten Shillings already Received One piece of land lying Near ye place called ye Bridges in ye afores^{d} Town of Cambridge, Bounded Northerly wth Joseph Willington & Sam^{ll} Randal, Easterly, Southerly & Westerly wth ye said Joshua Warren's Land w^{eh} S^{d} piece of land Sold Contains by Estimacon half an Acre more or leſs.

Sam^{ll} Gookin
Josiah Parker } Comitte
Moses Bordman

[203] At a Meeting of ye Select Men 7th June 1704

Whereas m^{r} Edm^{d} Goffe hath made his applycacon to S^{d} Select Men that a Convenient High Way may be Stated thrû: a tract of Land belonging to L^{t}: Amos Marrett & a Tract of Land belonging to m^{rs} Mary Bordman to his ye S^{d} Goffe's Land Called ye Oysterbank field: S^{d} Select Men have appointed Solomon Prentice Senr Nich^{s} ffeſsenden Senr & John Oldham a Comitte to take a View of S^{d} Land & (if they Judge it neſscefscary) to State a High Way to s^{d} Goffe's s^{d} Land, & to make Return of their doings therein to S^{d} Select Men with as much Speed as May be.

We ye Subscribers being appointed a Comitte by ye Select Men to take a Veiw of m^{r} Edm^{d} Goffe's land called ye Oysterbank feild, & to State a high way to S^{d} Goffe's Land if we Judge it Neſscefscary.

Pursuant to ye above mention'd appointment we have taken a View of ye above s^{d} m^{r} Edmd: Goffe's Land y^{t}: is called ye Oysterbank feild, & do find it neſscefscary y^{t} there be a High way thrû: a tract of Land in ye Poſseſsion of Lt Amos Marrett & thrû: a tract of Land in ye poſseſsion of m^{rs} Mary Bordman from ye High way y^{t} leads from ye Town to m^{r}: Pelham's Island. to ye above s^{d} m^{r} Edm^{d} Goffe's Land called by ye Name of ye Oysterbank feild: we likwise find an ancient Cart way through ye above Said Lt Amos Marrett's Land & m^{rs} Mary

Bordman's land wch is extended from m^{r} Edm^{d} Goffe's Land called ye oysterbank feild to a high way y^{t}: leads from ye Town, to m^{r} Pelham's Island wch is Reported by ancient men of their own knowledge to have been improved & poſseſsed for & as a high way by ye Inhabitants of Cambridge above fifty years Quietly without any Molestation, which we Judge needs no Stating wch Cart way we Judge Convenient to be continued & likwise to be ye Town's by Right & Poſseſsion

Cam^{r} ye 12 June 1704

Solomon Prentice Senr
Nicholas ffeſsenden
John Oldham

[204] We whose Names are under written being appointed a Comitte by ye Select Men of Cam^{r}: To Lay out a high Way for Sundrey of o^{r} Neighbours Northrd of o^{r} Precinct as ap^{rs} by an order bearing Date Ap^{ll} ye 19th 1703

Accordingly on ye 21 of May we did attend ye work begining att Jno Lawrence's house Stating out and Determining s^{d} High Way Two Rods Wide all along as followeth, on ye westerly end of Jno: Lawrence's house Staked out to ye Brook & So continuing along by Ebenezer Nuttings fence that now is untill we come to a bending white oak upon m^{r} Goffe's line mark^{d} with D & So along Still upon s^{d} Nutting's land untill we come to a high Stump in s^{d} Goffe's line, & So leading on to m^{r} Goffe's lott mark^{d} wth Stones & Stakes, & So continuing upon ye edge of Goffe's Lott to Wm Kerly's land & So through y^{t} fenc'd on both sides, & then through Capt Read's & Joseph Teed's Land where it was formerly agreed upon untill we came to a lane between Benjamin Bates & Jos: Teed afores^{d} Mark^{d} or fenced on both Sides, & Continuing Still Croſs the Countrey Road y^{t} leads from Concord to Woborn. & So through Joseph Symonds his Land, & So along upon Lidia Teed's Land, & from thence to Benj^{a} Bates's mark^{d} out or fenced on both Sides & through s^{d} Bates's Land fenced on both Sides & So a long to m. Jno Hancock's Land & through it fenced or mark^{d} on both Sides, & So a long upon Benj^{a} Muzzey's Land upon ye Westerly Side of Said Muzzey's fence y^{t} Now is untill we came to the Countrey Road by ye meet-

ing house; And thus we have according to order Determined that this High way Shall go where we have now appointed it

Sam^{ll} Stone
ffra^{s} Bowman
Matthew Bridge

Cam^{r} ffarmes 1703

[205] We whose names are under written were ordrd a Comitte to lay out a high Way frō: ye easterly part of Matthew Bridge's farme into Concord Road; accordingly on May ye Twenty first 1703 we did attend it, as followeth. Begining att Said farme we lay^{d} out a high Way two Rods wide Bounding of it first wth ye land of ffrancis Bowman Northerly; & ye Meadow of William Munroe Southerly, untill we were ouer a Stone Run of Water & ye Next hill, then turning Southerly marking the way on both Sides till we come Near to John Munroe's Barrs, y^{t} is to be understood those Barrs y^{t} lead into ye s^{d} Meadow on ye easterly Side where it is Caswayed wth Gravel & timber on to an Island or two, & then turning Northerly where the way is now trodden untill we came to ffrancis Bowman's land marking of it on both Sides, & from thence to John Addams's farme, Bounding of it wth ffrancis Bowman's land Northerly, and ye Comon land Southerly marking of it on both Sides, & thus far we have Stated & determined a high way thrû the Comon land wth trees mark^{d} on both Sides, & from thence through Jno Addams's land untill we came into Countrey Road y^{t} leads from Cambridge to Concord with trees mark^{d} on both Sides.

Sam^{ll} Stone
ffrancis Bowman
Matthew Bridge

Camb^{r} ffarmes May ye 19. 1703

[206] We whose Names are under written were ordered a Comitte to lay out two parcels of Clay ground within o^{r} precinct, begining att L^{t} ffiske's Meadow, where we lay^{d} out one hundred Rods of ground in a Square piece within Deacon John Cooper's lott wch was allowed by the Town as did then appear upon ye platt, Bounded by two tree's Marked

on ye North West Side of ye Land, & Suffitiantly Stated att ye Corners by Stakes & Stones.

Again we layd out two Acres of Clay ground within Ebenezer Nuttings land Removing of it frō: ye place where it was platted out upon ye platt upon a deliberate agreement wth Eben^{r} Nutting unto ye place where it was formerly Dig̃ed, because of Some inconveniency y^{t} did appear to Said Nutting, & ye hazzard y^{t} did appear of but a little Clay in that Ground; we have lay^{d} it out twenty Rods on two Sides, that is to Say on ye North west Side & the South East Side, & Sixteen Rods on the other two Sides, taking in all ye land that was formerly Diged, Suffitiantly mark^{t}: att ye Corners & Sides And we also lay^{d} out a high way from this above s^{d}: Clay ground two Rods wide, that is from ye Southerly corner of it into ye Town Road mark^{t}: on ye easterly Side by a tree and a heap of Stones.

Sam^{ll} Stone
ffrancis Bowman
Matthew Bridge

[**207**] Att a meeting of ye Select Men 25 March 1706

Whereas Wm Rufsel hath informed ye Select Men of his intention to inclose a tract of Land on Camb^{r} Rocks s^{d} Select Men have appointed Solom^{n} Prentice Senr & Sam^{ll} Bull to Joyn wth Edwd Winshipp being appointed by s^{d} Wm Rufsel to view s^{d} Tract of Land & to State & determine Pafsages thrû: s^{d} Land if they Judg it Nefscefscary No pafsage being lefs then two Rods Wide.

No Return.

Att a Meeting of ye Select Men 18 May 1730

On the motion of Wm Rufsel y^{t} a Comitte may be appointed (pursuant to a Vote of ye Pro^{trs} 20 Nov^{r}: 1689) to view ye 61st Lot of Land in ye first division on Cam Rocks Laid out to Peter Town. Said Select men have Nominated & app^{td} Walter Cooper & Jno ffillebrown to Joyn wth Jonathan Butterfield Senr & Henry Dunster (whom s^{d} Rufsel has Nominated) to view S^{d} Lott of Land & (if need be) to State pafsages thrû ye Same; no pafsage to be lefs y^{n} two Rods wide, & to make return of y^{r} doings in this affair to s^{d} Select Men

Cam^{r} May ye 29th 1730

We the Subscribers being a Comitte chosen by ye Select Men of Cambridge one party & m^{r} Wm Rufsel the other party, have viewed ye 61st Lott in ye first division on Cam^{r} Rocks Laid out to Peter Town And we Judge ye Remaining part may be fenced frō ye way wch comes through Jam^{s}: Cuttler's pasture Said Rufsel Leaving a way of two Rods wide up to the Northeast Range Line, Said Rufsel making Said way a good pafsable way; Also provided Said Rufsel allow a good convenient way acrofs the North east end of ye 59th Lott Laid out to John Sawtle.

John ffillebrown
Henry Dunster
Walter Cooper
Jona Butterfield

[208] Att a Meeting of ye Select Men 8 July 1706

Whereas Jason Rufsel hath Informed ye Select Men of his Intention to fence in a Tract of Land on Cam^{r} Rocks S^{d} Land being formerly lay^{d}: out to Gershom Swan, S^{d} Select Men have appointed Lt Joseph Cook & Jno Cooper to Joyn wth two persons y^{t}: s^{d} Rufsel may appoint if he sees meet, to View S^{d} Land & if Need be to State pafsages thrû: ye Same no Pafsage being Lefs then two Rods wide.

[209] Att a Meeting of ye Select Men. 13th Jan^{ry}: 1706

Whereas Joseph Winship has informed the Select Men of his intention to inclose a tract of Land on Cam^{r} Rocks wch he formerly purchased of Nich^{s}: ffefsenden, S^{d} Select Men have appointed Sam^{ll} Kidder & Jonath Hasting (to Joyn wth Jason Rufsel & Jonath Butterfield wch said Winship has appointed) to View said Land & if Need be to State pafsages thrû: y^{e} Same no pafsage being lefs then two Rods wide & to make Return of their doings in this affair to s^{d}: Select Men

Pursuant to yor Order Dated Jan^{ry}: y^{e} 13th 170$\frac{6}{7}$

we have been upon y^{e} Land wch Joseph Winship purchased of Nicholas ffefsenden on Cam^{r}: Rocks we viewed y^{e} place & find an old improved High way on y^{e} Northerly Side partly in y^{t}: lott, & partly out of it Viz^{t} att y^{e} going over Black Brook Next Ephraim ffrosts Land, att y^{e} Northerly Corner fourteen Rods downward, that he leave out two Rods on ye Northerly Side of ye fence Now Standing & being from ye upper Corner fourteen Rods downward, & on ye South Easterly Corner next ye Countrey Road leading to Watertown y^{t}: he leave out two Rods on y^{e} North Side of y^{e} Stone Wall Now Standing & being Viz^{t}: frō: s^{d} Countrey Road twenty & two Rods upward, that the Remainder of y^{e} s^{d} Lott he may fence & inclose without any Incumbrance of any high Way this first day of ffeb^{ry}: 170$\frac{6}{7}$.

ꝑ Jona: Hastings
Sam^{ll}: Kidder
Jason Rufsel
Jonath^{n} Butterfield

10 ffeb^{ry}: 1706 Ephraim ffrost declared to y^{e} Select men y^{t} y^{e}: land called Ep^{h}: ffrost's Land in s^{d} Return was formerly his land but y^{t} he had Sold it to John Hasting.

[210] Att a Meeting of y^{e} Select Men 10 ffeb^{ry}: 1706

Whereas Jno: Perry has informed ye Select Men of his intention to inclose a tract of Land on Cam^{r} Rocks wch formerly appertained to ye Widow Cook S^{d} Select Men have appointed Lt Jno Jackson, & Abrā: Hill to Joyn wth Thos: Whittemore & Jo^{s}: Winship w^{m} S^{d} Perry has Chosen, to View S^{d} Land & if need be to State pafsages thrû: ye Same, No pafsage being lefs then two Rods Wide & to make Return of their doings in y^{s} affair to s^{d} Select Men

Cambridge. June ye 13th 1709

We whose names are under written being chosen a Committe by ye inhabitants of Cambridge to Joyn wth a Committe chosen by ye Select

Men of Billericah to Settle a Road in Cambridge ffarmes to Billericah, And being Notified by ye Select Men of Cambridge to attend ye work afores^{d} ; we accordingly did, & have Stated a Road as followeth : And we began at a white Oak tree upon Billericah Line, near to Willm Grimes's on ye Southerly Side of ye most Easterly *of ye Most Easterly* Road from s^{d} Grimes's leading to Cambridge, thrû a farm called ye Churches farm and we Mark^{d} s^{d} tree wth H, and So continued Marking trees wch we thought Neceſscary on ye Same Side of Said way as followeth; Next unto Said white Oak we Marked a Small black oak, next a pine upon ye Next hill. then a Small black oak, then an other black oak, then a Red oak, Next a white Oak & y^{n} a white Oak at ye foot of ye hill, then a grey oak, then a Red Oak, then a grey Oak by a brook, then a Red oak on ye other Side of ye brook, then a grey oak on the North Side of ye path, then a Stake in a heap of Bushes within Claffland's field, then to a Stone within ten foot of ye Northerly Corner of Clafflands barn then to a black oak Stump in a heap of bushes about five Rods off s^{d} Clafflands dwelling house, then to a Stake Set by a Small Rock on ye Easterly corner of s^{d} Clafflands field, then to a white Oak fallen into ye fence on ye Northerly Side of a Medow called Shaw's Medow and So along that Side of Said Medow to a Red Oak on ye Easterly Corner of s^{d} Medow, then to a black oak by ye brook at ye Same end of Said Medow, & then turning Southerly along s^{d} Medow to a white Oak Stump wth three branches growing upon it on ye Southerly Side of ye path then to a white Oak Stadle on ye Same Side of ye path, and then croſs Said path to a black oak wth a bunch on it near ye ground, then to a white Oak and from thence to a white oak Stump wth a Stake on it, then to a white Oak Stump where Said way meets wth ye way leading from Concord to Woburn which way we have Stated four Rod all along on ye Northerly Side of Said bounds before mentioned

Amos Marret
William Ruſsel
ffrancis Bowman

[211] Whereas there has been a Differance between Solom^{n} Prentice Senr & Sam^{ll} Sparhawke both of Camb^{r}: about a high Way thrû : a Tract of Land in ye West field in Cam^{r}: afores^{d} formerly Called Han-

cocks Lott now in ye Poſseſsion of ye s^{d} Solom^{n} Prentice and Sam^{ll}: Sparhawke: And as a finall Iſsue of S^{d} Difference we ye Subscribers being y^{e} partys above mentioned have Mutually agreed y^{t} the s^{d} high Way for y^{e} future Shall lye on y^{e} North East Side of y^{e} S^{d} Sam^{ll} Sparhawk's fence now Standing Viz^{t}: that fence next y^{e} Said Solom^{n} Prentice's Land: Wittneſs o^{r} hands the 14th day of March 170$\frac{5}{6}$.

In Presence of
Jno Oldham
Sam^{ll} Cooper

Solom^{n} Prentis.
Sam^{ll} Sparhawke

Cambridge March y^{e} 14. 170$\frac{5}{6}$

Att a Meeting of y^{e} Proprieto^{rs} of y^{e} West field Legally Warned: Solom^{n} Prentice sen^{r} & Sam^{ll} Sparhawke Did informe y^{e} Meeting y^{t}: Whereas they have been doubtfull about y^{e} highway that Run's between their Land known by y^{e} Name of Hancock's Lott, are now agreed y^{t} the said Way Shall for ye time to come Run on ye outside of Sam^{ll} Sparhawke's fence now Standing that is to Say on ye Northeast Side; they also desired y^{t}: the Meeting would Shew their Satisfaction by a Vote att which time this was put to Vote and it paſsed on the affirmative

A True Copy Atteſt Benj^{a}: Goddard
Cler: to ye Propriet^{rs}: of s^{d}: West field

[**212**] Att a Meeting of ye Select Men 10th March 1706

Whereas Joseph ffaſsett has made his applycation to ye Select Men y^{t} he may have a Convenient high Way Croſs ye Range of Lotts between Jno^{o} Lawrence's house & S^{d} ffaſsetts house, Said Select Men have appointed L^{t}: Amos Marrett, Solomon Prentice Senr and Matthew Bridge to View s^{d} Land & likewise to View ye high Way Croſs s^{d} Range & (If they Judge it Neſscescary) to State a way Croſs said Range, Provided it be Neither Injuryous to any of ye Propriet^{rs} of ye Land thereabout Nor Chargable to ye Town, & to make Return of their Doings in this affair to ye Select Men.

Cambr. 16 ffebry 170⅞

We the Subscribers being appointed a Comitte by ye Select Men of sd Town March ye 10th 1706/7. to State a high way for ye accomodacon of Joseph ffafsel to Meeting & Market; Pursuant to ye sd Appointmt We stated a way Two Rods in Width in Jno Lawrences Land from ye Range way Near said Lawrences house to ye Range way where sd ffafset dwells, ye Said way lying on ye Westerly Side of ye fence of sd Lawrences field: We also Judge it Convenient yt there be a high way of two Rods Wide Crofs sd Lawrences Land fro m a heap of Stones above sd Lawrences house, in ye Way Stated for ye accomodacon of sd ffafsel to a pine marked on ye North Side, said way to be on ye Northerly side of sd Pine, fro thence to a flat Rock a few Rods further, fro thence sd Lawrences fence to be ye bounds of ye sd way to ye Churches farme, Which said Two high Ways will be Suffitiant, & most convenient for ye Accomodacon of ye Neighrs & their Lands in yt part of our Town, In Consideracon of wch Sd Two high ways taken fro sd Lawrence, we agree yt Said Lawrence have ye Range way from his house betwixt his Land & ye Churches ffarme Vizt to ye Easterly Side of a Lott formerly belonging to Samll Cook, also yt ye sd Lawrence have ye high Way Crofs ye Range of Lotts betwixt David ffiske's & Joseph Rufsels Lott.

Amos Marrett
Solomon Prentice
Matthew Bridge.

[213] At a Meeting of ye Proprietors of ye Comon Lands in Cambr Orderly Convened. ye 12th May 1707

There was then Chosen mr Edmd Goffe Moderator

Also Voted an allowance of ye account offered by the Comitte appointed for the Late divisions of Lands & yt ye Cler: Record sd Divisions of Lands

Also voted yt mr Edmd Goffe, Dea: Samll Cooper & Andw Bordman Receive ye accounts of ye persons yt are accountable to ye proprietors: for mony Collected & Received by them And yt: ye Comitte appointed for ye Sale ot Lands make Sale of a piece of Land to Wm Pattin (adjoyning to his house Lott, not Exceeding half an Acre

A Record of Lotts of Land Lay^{d} out to the Proprieto^{rs} of ye Comon Lands in Cambridge, and voted to be Recorded, at their publick Meeting ye 12th May 1707. Viz^{t}: In ye Lower Division

The first Squadron In the Ox pasture

1 The first Lott was lay^{d} out to Sam^{ll} Kideer Containing four Acres & half & thirty Rods Bounded Easterly wth his own Land, Westerly wth Moses Bordman & Andrew Wilson, Northerly & Southerly wth high Ways.

2 The Second to Andrew Wilson One Acre three Quarter's & twenty Rods, Bounded Easterly wth Sam^{ll} Kidder, Southerly with Mofes Bordman, Westerly & Northerly wth High Ways.

3 The third to Moses Bordman fourteen Acres & twenty five Rods Bounded Easterly wth Sam^{ll} Kidder, Northerly wth And^{w} Wilson Westerly & Southerly wth High Ways.

2nd Squadron

4 The fourth to Mofes Bordman four Acres & half & fifteen Rods Bounded Westerly wth David Deming, Easterly, Southerly & Northerly wth high Ways.

5 The fifth to David Deming five Acres and halfe & twenty Rods Bounded Easterly wth Mofes Bordman, Westerly wth Amos Marrett Northerly & Southerly wth high Ways.

6 The Sixth Lott to Amos Marrett Nine Acres a Quarter & twenty Rods Bounded Easterly wth David Deming, Westerly wth Sam^{ll} Angier Northerly & Southerly wth high Ways.

7 **[214]** The Seventh Lott to m^{r} Sam^{ll} Angier Seven Acres and half Bounded Easterly wth Amos Marrett, Westerly wth Jeremiah Holman, Northerly & Southerly wth high Ways

8 The Eighth Lott to Jeremiah Holman three Acres & a Quarter Bounded Easterly wth Sam^{ll} Angier. Westerly & Northerly wth high Ways.

the 3rd Squadron.

8 The Eighth Lott to Jer: Holman half an Acre Bounded Northerly wth Nich^{s}: ffefsenden, Southerly wth high way Westerly wth John Addams & Easterly wth ye Com̄on

9 The Ninth Lott to John Addams two Acres three Quarters & Ten Rods Bounded Easterly wth Jer Holman Westerly wth Joseph Rufsel, Northerly wth Nicholas ffefsenden & Southerly wth high Way.

10 The tenth Lott to Joseph Rufsel one Acre three Quarters & twenty Rods Bounded Westerly with Joseph Cook, Easterly wth John Addams, Northerly wth Owen Warland & Southerly wth high Way

11 The Eleventh Lott to Joseph Cook three Acres and three quarters Bounded Easterly wth Joseph Rufsel Westerly wth m^{rs} Remington Northerly wth Jno Wyeth & Owen Warland & Southerly wth high Way.

12 The twelfth Lott to m^{rs} Remington three Acres & three Quarters Bounded Easterly wth Joseph Cook Westerly wth Edward Winship, Northerly wth Jno Wyeth & Edwd Pelham & Southerly wth high Way.

13 The thirteenth Lott to Edwd Winship five Acres & half & twenty Rods Bounded Easterly with m^{rs} Rem̄ington Westerly wth Elisha Bull Northerly wth Edwd Pelham & Joseph Cooledge & Southerly wth high Way.

14 The fourteenth Lott to Elisha Bull One Acre three Quarters & twenty Rods Bounded Easterly wth Edwd Winship, Westerly wth

Moſses Bordman Northerly wth Joseph Cooledge & Southerly wth high Way

15 The fifteenth Lott to Moſses Bordman Seven Acres & halfe Bounded Easterly wth Elisha Bull, Westerly wth Dan^{ll} Cheever, Northerly wth Joseph Cooledge and Sam^{ll} Cooper & Southerly wth: high Way

16 The Sixteenth Lott to Dan^{ll} cheever three Acres & three quarters Bounded Easterly wth Moſses Bordman Westerly wth Joseph Crackbone Northerly with Sam^{ll} Cooper & And^{r} Bordman, and Southerly with high Way.

17 **[215]** The Seventeenth Lott to Joseph Crackbone five Acres & an half & Twenty Rods, Bounded Easterly wth Daniel Cheever, Westerly wth John Cooper, Northerly wth m^{r} ffoxcroft, Joseph Winship and Andrew Bordman & Southerly wth high Way

18 The Eighteenth Lott to John Cooper One Acre three Quarters & Twenty Rods Bounded Easterly wth Joseph Crackbone Westerly wth Nich^{s} ffeſsenden Northerly wth m^{r} ffoxcroft & South Westerly wth high Way.

19 The Nineteenth Lott to Nicholas ffeſsenden two Acres & a Quarter Bounded Easterly wth Jno Cooper Northerly wth: m^{r} ffoxcroft, Westerly & South Westerly with high Way.

19 The Ninteenth Lott to Nicholaſs ffeſsenden three Acres a Quarter & twenty Rods Bounded Easterly wth: the Co$\overline{m}$on, Westerly wth Owen Warland. Southerly wth Jer: Holman & John Addams and Northerly wth High Way.

20 The twentyeth Lott to Owen Warland three Acres & three Quarters Bounded Easterly with Nicholaſs ffeſsenden, Westerly wth John Wyeth Southerly wth Joseph Ruſsel & Joseph Cook and Northerly with high Way.

21 The twenty first Lott to John Wyeth three Acres & three Quarters Bounded Easterly wth Owen Warland Westerly wth Edward Pelham, Southerly wth m^{rs} Remington & Joseph Cook & Northerly wth high Way.

22 The twenty Second Lott to Edward Pelham four acres & an halfe & thirty Rods. Bounded Easterly wth John Wyeth Westerly wth Joseph Cooledge, Southerly m^{rs} Remington & Edward Winship & Northerly wth High Way.

23 The twenty third Lott to Joseph Cooledge Seven Acres & an halfe Bounded Easterly wth Edward Pelham, Westerly wth Sam^{ll} Cooper; Southerly wth Edward Winship, Samuel Bull & Mofses Bordman & Northerly wth high Way.

24 The twenty fourth Lott to Sam^{ll} Cooper Seven Acres & an halfe Bounded Easterly wth Jos: Cooledge Westerly wth And^{r} Bordman Southerly with Mofes Bordman and Daniel Cheever and Northerly wth high way.

25 [**216**] The twenty fifth Lott to Andrew Bordman One Acre three Quarters & twenty Rods, Bounded Easterly wth: Sam^{ll} Cooper, Westerly wth: Joseph Winship, Southerly wth Dan^{ll} Cheever & Joseph Crackbone & Northerly wth: high Way.

26 The twenty Sixth Lott to Joseph Winship three Acres & three Quarters Bounded Easterly wth Andr: Bordman Westerly wth m^{r} ffoxcroft Southerly wth: Joseph Crackbone & Northerly wth high Way:

27 The twenty Seventh Lott to m^{r} ffoxcroft — three Acres & three Quarters Bounded Easterly wth Joseph Winship North Westerly wth Southerly with Joseph Crackbone, John Cooper & Nicholafs ffefsenden & Northerly wth high Way.

27 The twenty Seventh Lott to m^{r} ffoxcroft three Acres and three Quarters Bounded North Easterly wth the Comon Westerly wth m^{r} Procter & Southerly wth high way.

28 The twenty Eighth Lott to m^{r} Procter Nine Acres a Quarter & twenty Rods Bounded Easterly wth m^{r} ffoxcroft Westerly wth Samuel Gibson, North Easterly wth : ye Comon & Southerly wth : high Way.

29 The twenty Ninth Lott to Sam^{ll} Gibson five Acres and an half & twenty Rods Bounded Easterly wth m^{r} Procter Westerly wth Zech Hickes, North Easterly wth ye Comon & Southerly wth High Way.

30 The thirtieth Lott to Zech^{ry} : Hickes three Acres and three Quarters Bounded Easterly wth : Sam^{ll} Gibson Westerly wth John Green Northerly wth ye Comon and Menotomy River & Southerly wth high Way.

31 The thirty first Lott to John Green three Acres and three Quarters Bounded Easterly wth Zech^{ry} : Hickes Westerly wth William Manning Northerly with Menotomy River & Southerly wth high Way.

32 The thirty Second Lott to William Manning three Acres & three Quarters Bounded Easterly wth : John Green Westerly wth Ephraim ffrost, Northerly with Menotomy River & Southerly wth high Way.

33 The thirty third Lott to Eph^{m} ffrost three Acres & three Quarters Bounded Easterly wth : Wm Maning Westerly wth m^{r} ffoxcroft, Northerly with Menotomy River & Southerly with high Way.

34 The thirty fourth Lott to m^{r} ffoxcroft Seven Acres & an half Bounded Easterly wth : Eph^{m} ffrost, Westerly wth Benjam Goddard, Northerly wth : Menotomy River & Southerly wth : high Way.

35 [**217**] The thirty fifth Lott to Benjamin Goddard One Acre & a Quarter & twenty Rods Bounded Easterly wth m^{r} ffoxcroft Westerly wth Northerly wth Menotomy River & Southerly wth high way.

In the Ware field.

35 The thirty fifth Lott to Benj^{a} Goddard two Acres a Quarter & twenty Rods Bounded Easterly wth Westerly wth : Amos Marrett Northerly wth: an halfe Acre of Land Reserved for ye Ware & Southerly wth: John Dickson.

36 Part of ye Thirty Sixth Lott to Amos Marrett half an acre & four Rods Bounded Southerly wth: Jno Dickson Easterly wth: Benj^{a}: Goddard, Northerly wth: half an acre of Land Reserved for ye Ware & Westerly wth ye high way from ye Com̄on to ye s^{d} Ware.

36 the other part of ye thirty Sixth Lott to ye said Amos Marrett Eight Acres three Quarters & Sixteen Rods Bounded Easterly wth: ye highway leading from ye Com̄on to ye Ware, Westerly wth: Jonas Clark Northerly wth: Menotomy River & Southerly wth: ye Com̄on

37 Part of ye thirty Seventh lott to m^{rs}: Corlett three Quarters of an Acre Bounded Easterly wth: Jonas Clark, Westerly wth: High Way & Northerly wth: Menotomy River.

On the North Side of Menotomy River & at Mills's Ware.

38 The thirty Eighth Lott to m^{rs}: Corlett four Acres and three Quarters & twenty Rods Bounded Westerly wth Capt Parker, Easterly Northerly & Southerly wth high Ways.

39 The thirty Ninth Lott to Capt Parker three Acres and three Quarters Bounded Easterly wth: m^{rs}: Corlett Westerly wth: Moses Bordman Northerly & Southerly wth: high Ways

40 The fortieth Lott to Moses Bordman, three Acres and three Quarters Bounded Easterly wth: Capt: Parker Westerly wth: W^{m}: Pattin Northerly & Southerly wth: high ways.

41 The forty first Lott to William Pattin. three Acres and three Quarters Bounded Easterly wth Moses Bordman Westerly wth Jason Rufsel Northerly & Southerly wth high Ways.

42 The forty Second Lott to Jason Rufsel Eight Acres a Quarter & thirty Rods Bounded Easterly wth William Pattin Westerly wth John Hasting Northerly & Southerly wth high Ways.

43 The forty third Lott to John Hasting three Acres & three Quarters Bounded Easterly wth Jason Rufsel Westerly Northerly & Southerly wth high Ways

44 [**218**] the forty fourth Lott to John Gove five Acres and an half & twenty Rods Bounded Easterly wth high Way Westerly wth Gershom Cutter Northerly & Southerly wth: high Ways

45 part of The forty fifth Lott to Gershom Cutter 2 acres & 30 Rods Bounded Easterly wth John Gove Westerly wth Capt Belcher Norther with high way & Southerly wth

45 Part of ye forty fifth Lott to Gershom Cutter One Acre and half & ten Rods Bounded Easterly wth Westerly wth Nath^{ll} Hancock Northerly wth Great Spie Pond & Southerly wth high way.

46 The forty Sixth Lott to Nath^{ll} Hancock Seven Acres and half Bounded Easterly wth Gershom Cutter, Westerly wth Thomas ffox, Northerly wth Great Spie pond and Southerly wth high Way.

47 The forty Seventh Lott to Thos: ffox five Acres & half and twenty Rods Bounded Easterly wth Nat^{ll} Hancock Westerly wth John Leverett Esqr Northerly wth wth Great Spie pond & Southerly with high way.

48 The forty Eighth Lott to John Leverett Esqr Seven Acres & half Bounded Easterly wth Thos ffox, Westerly wth Capt Andrew Belcher, Northerly wth Great Spie pond & Southerly wth high

49 The forty Ninth Lott to Capt Andrew Belcher Seven Acres & half Bounded Easterly wth John Leverett Esqr Westerly wth John Jackson, Northerly wth Great Spie pond and Southerly wth high way.

50 The fiftieth Lott to John Jackson One Acre three Quarters & twenty Rods Bounded Easterly wth Capt Andr. Belcher, Westerly wth John Dickson Northerly with Great Spie pond & Southerly wth high Way.

51 The fifty first Lott to John Dickson three Acres & three Quarter's Bounded Easterly wth John Jackson Westerly wth m^{rs} Oliver Northerly wth Great Spie pond & Southerly wth high Way.

52 The fifty Second lott to m^{rs} Oliver five Acres & half & twenty Rods Bounded Easterly wth John Dickson, Westerly wth m^{r} John Stedman, Northerly wth Great Spie pond & Southerly wth high Way

53 The fifty third Lott to m^{r} John Stedman Six Acres and an halfe Bounded Easterly wth m^{rs} Oliver Westerly and Northerly wth Great Spie pond and Southerly wth high Way

53 Part of ye fifty third Lott to m^{r} John Stedman four acres & three Quarters Bounded North Easterly wth ye Comon, South Westerly wth Samuel Bull; South Easterly wth Great Spie pond & North Westerly wth ye high Way leading to Watertown.

54 [**219**] The fifty fourth Lott to Sam^{ll} Bull One Acre & three Quarters & twenty Rods Bounded North Easterly wth m^{r} John Stedman, South Westerly wth Deā Hasting South Easterly wth: Great Spie pond & North Westerly wth: high Way Leading to Watertown.

55 The fifty fifth Lott to Deacon Hasting Seven Acres & halfe Bounded North Easterly with Sam^{ll} Bull, South Westerly wth m^{rs}

Green, South Easterly wth Great Spie pond & North Westerly wth ye high Way Leading to Watertown.

56 The fifty Sixth Lott to m^{rs} Green three Acres & three Quarters Bounded North Easterly with Deacon Hasting, South Westerly wth high way & Nath^{ll} Hancock & North Westerly wth the high Way Leading to Watertown

57 The fifty Seventh Lott to Nath^{ll} Hancock five Acres & half & twenty Rods Bounded North Easterly wth m^{rs} Green, South Westerly wth Pyam Blower North Westerly & South Easterly wth high ways & a high Way Crofs the Said Lott.

58 The fifty Eighth Lott to Piam Blower five Acres & an half & twenty Rods Bounded North Easterly wth Nath^{ll} Hancock South Westerly wth Deacon Hasting North Westerly & South Easterly wth high ways & a high way crofs ye Northerly corner of s^{d} Lott

59 The fifty Ninth Lott to Deacon Hasting One Acre three Quarters & twenty Rods Bounded North Easterly wth Piam Blower, South Westerly wth Richrd Cutter North Westerly & South Easterly wth high ways.

60 The Sixtyeth Lott to Richrd Cutter three Acres & three Quarters Bounded North Easterly with Deacon Hasting, South Westerly wth Solomon Prentice North Westerly & South Easterly with high Ways.

61 The Sixty first Lott to Solom^{n} Prentice Seven Acres & halfe Bounded North Easterly wth Richrd Cutter South Westerly wth: William Wyeth North Westerly & South Easterly wth High Ways.

62 The Sixty Second Lott to William Wyeth five Acres & half & twenty Rods Bounded North Easterly wth Solom^{n} Prentice South Westerly wth Thos Andrew, North Westerly wth high Way & South Easterly with the Clay pitts.

63 [220] The Sixty third Lott to Thos. Andrew three Acres and three Quarter's Bounded North Easterly wth Wm. Wyeth South Westerly wth Jonathan Dunster, North Westerly wth high Way & South Easterly wth the Clay pitts

64 The Sixty fourth Lott to Jonathan Dunster three Acres & three Quarters Bounded North Easterly wth Thos. Andrew South Westerly wth Samll Cooper & mr Jno Whiting, North Westerly wth high Way & South Easterly wth the Clay pitts

65 The Sixty fifth Lott to Samll Cooper three Acres and three Quarter's Bounded North Easterly wth Jonathan Dunster South Westerly wth Harvard Colledge, North Westerly wth High Way & Southerly wth mr Jno Whiting

66 The Sixty Sixth Lott to Harvard Colledge Seven Acres and an half Bounded North Easterly wth Samll Cooper, South Westerly wth Samll Andrew North Westerly wth high Way & Southerly wth mr Jno Whiting

67 The Sixty Seventh Lott to Samll Andrew Bounded North Easterly wth Harvard Colledge, South Westerly with William Barrett, North Westerly wth high Way and South Easterly wth a Brook 3¾

68 The Sixty Eighth Lott to William Barrett three Acres & three Quarter's Bounded North Easterly wth Samuel Andrew, South Westerly wth Andrew Stevenson, North Westerly wth high Way & South Easterly wth a Brook.

69 The Sixty Ninth Lott to Andrew Stevenson three Acres & three Quarters Bounded North Easterly wth Wm. Barrett South Westerly wth Nathll. Green, North Westerly with high Way & South Easterly wth a Brook.

70 The Seventyeth Lott to Nathll. Green three Acres and three Quarters Bounded North Easterly wth Andrew Stevenson, South

Westerly wth Capt And^{r} Belcher North Westerly wth High Way & South Easterly with a Brook

71 The Seventy first Lott to Capt Andrew Belcher four Acres & half & twenty Rods Bounded North Easterly with Nath^{ll} Green, North Westerly wth high Way South Westerly & Southerly wth a brook

71 Part of ye Seventy first to Capt Andrew Belcher One Acre Bounded Easterly wth Gershom Cutter Westerly wth Capt Bonner, Northerly wth high Way and Southerly with.

72 The Seventy Second Lott to Capt Bonner three Acres & three Quarters Bounded Easterly wth Capt Belcher Westerly wth Phillip Cook, Northerly wth High Way & Southerly wth Little Spie pond.

73 [**221**] The Seventy third Lott to Phillip Cook five Acres & an half & twenty Rods Bounded Easterly with Capt Bonner, Westerly with Sam^{ll} Buck, Northerly wth high Way & Southerly wth Little Spie Pond.

74 The Seventy fourth Lott to Sam^{ll} Buck two Acres three Quarter's & ten Rods Bounded Easterly with Phillip Cook, Westerly wth John Holmes, Northerly wth high Way & Southerly wth Little Spie Pond.

75 The Seventy fifth Lott to John Holmes Seven Acres & half Bounded Easterly wth Sam^{ll} Buck Westerly wth Sam^{ll} Hasting, Harvard Colledge and John Swan, Northerly wth high Way, and Southerly wth Little Spie Pond.

76 The Seventy Sixth Lott to Sam^{ll} Hasting three Acres & three Quarters Bounded Easterly with John Holmes, Southerly wth Harvard Colledge. Westerly, Northerly & North Westerly wth High Way

77 The Seventy Seventh Lott to Harvard Colledge One Acre three Quarters & twenty Rods, Bounded Northwesterly wth Saml Hasting,

South Easterly with John Swan, North Easterly wth John Holmes and South Westerly with a High Way.

The Seventy Eighth Lott to John Swan three Acres & three Quarters Bounded North Westerly wth Harvard Colledge South Easterly wth John Watson North Easterly wth John Holmes & Little Spie pond South Westerly wth high Way

79 The Seventy Ninth Lott to John Watson four Acres & half & thirty Rods Bounded North Westerly wth John Swan, South Easterly wth Jacob Hill, South Westerly wth high Way, Northerly & North Easterly wth Little Spie pond &

80 The Eightyeth Lott to Jacob Hill Seven Acres and an half Bounded North Westerly wth John Watson South Easterly wth Widow Cane, South Westerly wth high Way & North Easterly wth

81 The Eighty first Lott to Widow Cane three Acres & three Quarter's Bounded North Westerly wth Jacob Hill, South Easterly wth Col: ffoxcroft, South Westerly wth high way & North Easterly wth:

82 The Eighty Second Lott to Col ffoxcroft Seven Acres and half Bounded North Westerly with Widow Cane South Westerly wth high Way, Easterly and South Easterly with

The Clay pitts containing half an Acre Bounded Easterly wth Sol: Prentice, Westerly wth m^{r} Whiting, Northerly with Jonath Dunster, Thos Andrew & Wm Wyeth & Southerly wth: Col ffoxcroft & high way.

82 [222] Part of the Eighty Second Lott to Col: ffoxcroft three Acres & three Quarter's Bounded Northerly wth ye Clay pitts, Southerly wth m^{r} Sam^{ll} Gookin Easterly wth high Way & Westerly wth m^{r} Whiting

83 The Eightythird Lott to m^{r} Sam^{ll} Gookin Seven Acres & an half Bounded Northerly wth Col ffoxcroft Southerly wth John Pal-

fray, Easterly wth high Way Westerly wth a Brook & North Westerly wth m^{r} Whiting

84 The Eighty fourth Lott to John Palfray three Acres & three Quarter's Bounded Northerly wth: m^{r} Samuel Gookin Southerly wth William Rufsel North Easterly with high Way, Southerly & Westerly with a Brook

85 The Eighty fifth Lott to William Rufsel five Acres and an half & twenty Rods Bounded Northerly with with John Palfray Southerly wth Solom^{n} Prentice North Easterly wth high way, & Westerly & Southerly wth a Brook

86 The Eighty Sixth Lott to Solomon Prentice Seven Acres & an halfe Bounded Northerly wth Wm Rufsel Southerly wth Peter Town, North Easterly wth high way & South Westerly wth a Brook.

87 The Eighty Seventh Lott to Peter Town Seven Acres & an half Bounded Northerly wth Solomon Prentice, Southerly wth Comon Land, Easterly wth high Way & Westerly wth a Brook.

In the Upper Division

the first Squadron in a Neck of Land, on ye South of Dunback Near Willington's.

1 The first Lott to Sam^{ll} Kidder three Acres and three Quarters Bounded Northerly wth Sam^{ll} Mañing South Easterly wth high Way Southerly and South Westerly wth

2 The Second Lott to Sam^{ll} Mañing three Acres Bounded Southerly wth Sam^{ll} Kidder, Northerly wth Wm Rufsel, Easterly & South Easterly with high Way, Westerly wth

3 The third Lott to Wm Rufsel four Acres and an half Bounded Northerly wth John Cooper Southerly wth Sam^{ll} Manning, Easterly wth high Way Westerly & South Westerly wth

4 The fourth Lott to Jno Cooper one Acre and halfe Bounded Southerly wth: Wm Rufsel, Northerly with David Deming North Easterly wth high Way and South Westerly wth:

5 [223] The fifth Lott to David Deming four Acres and an halfe Bounded Southerly wth John Cooper Northerly wth John Bonner, North Easterly with high Way, & South Westerly wth

6 The Sixth Lott to John Bonner Three Acres Bounded Southerly wth David Deming, Northerly wth Sam^{ll} Cooper, North Easterly wth high way & South Westerly wth:

7 The Seventh Lott to Sam^{ll} Cooper Seven Acres wch is but part of his Lott, Bounded Southerly wth: John Bonner, Eastererly & North Easterly wth high way, Northerly & North Westerly wth

there being a high Way on ye Easterly side of ye platt of y^{s} Squadron

The Second Squadron on the East
Side of the Bridges.

1 The first Lott, to Sam^{ll} Cooper two Acres being the Remainder of his Lott Bounded, South Easterly & South Westerly wth Northerly wth William Dickson.

2 The Second Lott William Dickson three Acres Bounded Southerly wth Sam^{ll} Cooper, Northerly wth: Col: ffoxcroft, Westerly & South Westerly wth: & Easterly & South Easterly wth

3 The third Lott to Col ffoxcroft Esqr twenty One Acres Bounded Southerly wth: William Dickson Northerly wth James Clark, Easterly wth & Westerly wth

4 The fourth Lott to James Clark two Acres and a Quarter, Bounded Southerly wth Col ffoxcroft Northerly wth m^{r} Sam^{ll} Angier, Easterly wth & Westerly wth

5 The fifth Lott to m^{r} Sam^{ll} Angier Six Acres Bounded Southerly wth James Clark, Northerly wth Sam^{ll} Hasting, South Easterly wth & North Westerly with

6 The Sixth Lott to Sam^{ll} Hasting three Acres Bounded Southerly wth m^{r} Sam^{ll} Angier Northerly wth: Jeremiah Holman, South Easterly with and North Westerly with

7 The Seventh Lott to Jeremiah Holman three Acres Bounded Southerly wth: Samuel Hasting Northerly wth: Widow Corlet Easterly wth & North Westerly with

8 [**224**] The Eighth Lott to Widow Corlett four Acres & halfe Bounded Southerly wth Jer: Holman, Northerly wth John Swan, Easterly wth & Westerly with

9 The Ninth Lott to John Swan three Acres Bounded Southerly wth Widow Corlett, Northerly wth Andrew Bordman, Easterly wth and Westerly with

10 The tenth Lott to Andrew Bordman One Acre and halfe Bounded Southerly wth John Swan, Northerly wth John Holmes Easterly wth and Westerly with

11 The Eleventh Lott to John Holmes Six Acres Bounded Southerly wth And^{r} Bordman, Northerly with ye Colledge Lott & with Easterly wth & Westerly wth

12 The twelfth Lott to Harvard Colledge Seven Acres and an halfe Bounded Southerly with John Holmes Northerly wth Easterly wth & Westerly wth wth high Way in y^{s} platt. thrû: p^{t} of Col ffoxcroft's Lott & so to ye Northermost part of this Squadron.

The third Squadron toward Bridges Gate

1 The first Lott to John Leverett Esqr Six Acres Bounded Southerly wth Northerly wth John Palfray, Easterly wth & North Westerly wth high Way.

2 The Second Lott to John Palfray three Acres Bounded Southerly wth John Leverett Esqr Northerly wth Andrew Wilson, North Westerly wth high way & Easterly with

3 The third Lott to Andrew Wilson One Acre and an half Bounded Southerly wth John Palfray, Northerly wth Solomon Prentice, Easterly wth and North Westerly wth high Way.

4 The fourth Lott to Solomon Prentice twelve Acres Bounded Southerly wth Andrew Wilson, Northerly wth m^{r} Pelham Easterly wth and North Westerly & South Westerly wth highway.

5 The fifth Lott to m^{r} Pelham three Acres and three Quarters Bounded Southerly wth Solomon Prentice, Northerly wth Joseph Cooledge Easterly wth and Westerly wth high Way

6 [**225**] The Sixth Lott to Joseph Cooledge five Acres and a Quarter Bounded Southerly wth m^{r} Pelham, Northerly & Westerly wth high way, & Easterly wth being part of his Lott

a high Way on ye Westerly & Northerly Sides of ye platt of y^{s} Squadron

The fourth Squadron called 11 Acres or the Bellows.

1 The first Lott Joseph Cooledge three Quarters of an Acre being three Quarters of an Acre Bounded Southerly wth Westerly with and Northerly with Walter Hasting

2 The Second Lott to Walter Hasting Bounded Southerly wth Joseph Cooledge & wth Westerly wth Easterly & South Easterly with and Northerly with John Watson.

3 The third Lott to John Watson two Acres and a Quarter, Bounded Southerly wth Walter Hasting North Westerly wth and South Westerly wth: being part of his Lott.

The fifth Squadron lyes between Alwife Meadows.

1 The first Lott to Jno Watson One Acre & half Bouned Southerly wth Westerly wth and Northerly wth Jacob Hill, a high way Crofs ye Lott, the Remainder of s^{d} Watson's Lott.

2 The Second Lott to Jacob Hill Six Acres Bounded Southerly with John Watson & wth: Northerly wth John Addams, Easterly wth & Westerly wth: wth high ways in ye Lott

3 The third Lott to John Addam's two Acres and Quarter Bounded Southerly wth Jacob Hill, Northerly with Capt Remington, Easterly wth & Westerly wth wth high ways in ye Lott

4 The fourth Lott to Capt: Remington three Acres Bounded Southerly wth John Addams, Northerly wth Joseph Crackbone & wth Easterly with & Westerly wth with high Ways in ye Lott.

5 [226] The fifth Lott to Joseph Crackbone four Acres and an halfe Bounded Southerly wth Capt Remington Northerly wth Andrew Stevenson, North Easterly wth & Westerly with with high ways in the Lott.

6 The Sixth Lott to Andrew Stevenson three Acres Bounded Southerly wth Joseph Crackbone, Northerly wth Sam^{ll} Buck Easterly with & Westerly with wth: a high way in ye Lott

7 The Seventh Lott to Sam^{ll} Buck two Acres and a Quarter Bounded Southerly with Andrew Stevenson Northerly wth m^{r}

Procter & wth Easterly & North Easterly w^th^
Westerly & North Westerly with wth a high way crofs*
the Lott

8 The Eighth Lott to m^r^ Procter Seven Acres and half Bounded Northerly wth Nath^ll^ Pattin, Southerly with Samuel Buck, Easterly with & North Westerly, South Westerly & Westerly w^th^: with high ways in the Lott

9 The Ninth Lott to Nath^ll^ Pattin three Acres Bounded Southerly wth m^r^ Procter, Northerly wth John Wyeth North Easterly with & Westerly with wth High Ways in ye Lott

10 The tenth Lott to John Wyeth three Acres Bounded Southerly wth Nath^ll^ Pattin, Northerly w^th^: Daniel Cheever, Easterly with and Westerly wth wth high ways in ye Lott.

11 The Eleventh Lott to Dan^ll^ Cheever three Acres Bounded Southerly wth John Wyeth & wth Ephraim ffrost Northerly, Easterly with and Westerly wth w^th^: high Ways in the Lott

12 The twelfth Lott to Ephraim ffrost three Acres bounded Southerly wth Dan^ll^ Cheever, Northerly wth John Gove North Westerly and South Westerly w^th^: & North Easterly wth w^th^: high ways in ye Lott

13 The thirteenth Lott to John Gove five Acres and half being part of his Lott, Bounded Southerly with Ephraim ffrost, Northerly & North Easterly with & North Westerly wth with high Ways in ye Lott.

there being Sundrey high Ways on ye platt and one at ye Southerly end of this Squadron, as ye platt shows them.

[227] The Sixth Squadron on Mount Gilboa.

1 The first Lott in ye Sixth Squadrant was lay^d out to John Gove three Acres & an half (being the Remainder of his Lott) Bounded Southerly and South Westerly wth high way South Easterly wth North Easterly w^th & Northerly wth m^r Goffe: wth a high way through the Lott

2 The Second Lott to m^r Goffe One Acre & halfe Bounded Southerly wth John Gove, Northerly with m^r Andrewe, North Easterly w^th & South Westerly wth high way, & a high way through ye Lott

3 The third Lott to m^r Andrewe, three Acres Bounded Southerly wth m^r Goffe Northerly with m^r Dunster North Easterly with & South Westerly wth high way & a high way in ye Lott

4 The fourth Lott to m^r Dunster three Acres Bounded Southerly wth m^r Andrewe. Northerly wth Walter Rufsel, North Easterly w^th & South Westerly w^th: high Way.

5 The fifth Lott to Walter Rufsel One Acre & halfe Bounded Northerly wth m^r Stedman's heirs Southerly wth m^r Dunster, North Easterly w^th & South Westerly w^th: high way.

6 The Sixth Lott to m^r Stedman's heirs Nine Acres. Bounded Southerly w^th: Walter Rufsel Northerly wth Zech^ry: Hickes sen^r North Easterly w^th & South Westerly w^th: high way.

7 The Seventh Lott to Zech^ry: Hickes Senr three Acres Bounded Southerly w^th: m^r Stedman's heirs, Northerly wth Widow Cane North Easterly w^th & Westerly wth high Way.

8 The Eighth Lott to Widow Cane three Acres Bounded Southerly wth Zech^ry: Hickes Northerly w^th: William Barrett North Easterly w^th: & Westerly w^th: high way.

9 The Ninth Lott to William Barrett three Acres Bounded Southerly with Widow Cane, Northerly wth Aaron Bordman's heirs North Easterly wth & South Westerly wth: high Way.

10 [228] The tenth Lott to Aaron Bordman heirs twenty Eight Acres & half Bounded Southerly with Wm Barrett, Northerly wth Thomas Andrew Easterly wth: & Westerly wth: high Way.

11 The Eleventh Lott to Thos: Andrew three Acres Bounded Southerly wth: Aaron Bordman's heirs Northerly wth Benj^{a} Goddard & Westerly wth high Way.

12 The twelfth Lott to Benjamin Goddard three acres Bounded Southerly wth: Thos: Andrewe, Northerly wth: Capt: Josiah Parker & wth: Easterly wth & Westerly wth wth: a high way in ye Lott

13 The thirteenth Lott to Capt: Josiah Parker three Acres Bounded Southerly wth: Benj^{a}: Goddard Northerly wth Sam^{ll} Gibson, North Easterly wth: & South Westerly with, & a high Way in ye Lott.

14 The fourteenth Lott to Sam^{ll} Gibson four Acres and an halfe Bounded Southerly wth: Capt: Parker Northerly wth Elisha Bull, North Easterly wth & South Westerly with, wth high Ways in ye Lott.

15 The fifteenth Lott to Elisha Bull One Acre and halfe Bounded Southerly wth: Sam^{ll} Gibson, Northerly wth Edward Winship, North Easterly wth & Westerly with high Way.

16 The Sixteenth Lott to Edward Winship four Acres & an halfe Bounded Southerly with Elisha Bull Northerly wth Nicholaſs ſended Easterly wth: & Westerly wth high way, & a high way in the Lott

17 The Seventeenth Lott to Nich^{s} ffefsenden four Acres & a halfe Bounded Southerly wth: Edwd Winship. Northerly wth: Owen Warland, Easterly with & Westerly wth: high Way, & a high Way in the Lott.

18 The Eighteenth Lott to Owen Warland One Acre and Quarter (being part of his Lott) Bounded Southerly wth Nich^{s} ffefsenden, Northerly wth: Land Not Layd out, Easterly wth: & Westerly wth high Way.

[229] The Seventh Squadron is a tract of Land Sold to Benj^{a} Goddard, Called Black Island.

The Eighth Squadron is a tract of Land on ye North West of ye Bridges near White's

1 The first Lott to Owen Warland One Acre & three Quarter's (being ye Remainder of his Lott Bounded Southerly wth Easterly wth & Northerly with m^{r} Samuel Gookin.

2 The Second Lott to m^{r} Sam^{ll} Gookin Six Acres Bounded Southerly wth Owen Warland & Easterly wth North Westerly wth & Northerly wth m^{r} ffox.

3 The third Lott to m^{r} ffox four Acres & halfe Bounded Southerly wth m^{r} Sam^{ll} Gookin, Easterly wth & North Westerly wth

The Ninth Squadron is a tract of Land called hunting Swamp

1 The first Lott to John Hasting three Acres Bounded, Southerly wth Westerly wth ye Seven Mile line, & Northerly wth Nat^{ll} Hancock

2 The Second Lott to Nat^{ll} Hancock Six Acres Bounded Southerly wth John Hasting, Westerly wth ye Seven Mile line. North Easterly wth & Northerly wth Sam^{ll} Green

3 The third Lott to Sam^{ll} Green three Acres Bounded Southerly wth Nath^{ll} Hancock, Westerly wth ye Seven Mile Line. North Easterly wth & Northerly wth Joseph Winship.

4 The fourth Lott to Joseph Winship. three Acres Bounded Southerly wth: Sam^{ll}: Green, Westerly wth ye Seven Mile Line North Easterly wth & Northerly wth Capt: Belcher.

5 The fifth Lott to Capt: Belcher Nine Acres & half. Bounded Southerly wth Joseph Winship Westerly wth ye Seven Mile line South Easterly wth & Northerly wth Sam^{ll} Bull

6 [230] The Sixth Lott to Sam^{ll} Bull One Acre & halfe Bounded Southerly wth Capt: Belcher, Westerly wth ye Seven Mile line North Easterly wth & Northerly with Capt: Green

7 The Seventh Lott to Capt: Green three Acres Bounded Southerly wth Sam^{ll} Bull, Westerly wth ye Seven Mile Line North Easterly wth & Northerly with Richard Cutter's heirs.

8 The Eighth Lott to Richrd Cutter's heirs three Acres Bounded Southerly wth Capt Green, Westerly wth: ye Seven Mile Line North Easterly wth & Northerly with Doct^{r} Oliver.

9 The Ninth Lott to Doct^{r} Oliver four Acres and an halfe, Bounded Southerly wth Ri: Cutter's heirs Westerly wth ye Seven Mile Line North Easterly with & Northerly wth Joseph Cook

10 The tenth Lott to Joseph Cook three Acres Bounded Southerly wth: Doct^{r} Oliver, Westerly wth ye 7 Mile Line North Easterly wth & Northerly wth Gershom Cutter.

11 The Eleventh lott to Gershom Cutter three Acres Bounded Southerly wth Joseph Cook Westerly wth ye Seven Mile Line. North Easterly wth & Northerly wth Nat^{ll} Hancock

12 The twelfth Lott to Nath^{ll} Hancock four Acres & a half Bounded Southerly wth Gershom Cutter Westerly wth ye Seven Mile Line. North Easterly wth & Northerly wth m^{r} Blower.

13 The thirteenth Lott to m^{r} Blower four Acres & a half, Bounded Southerly wth Nath^{ll} Hancock Westerly wth ye Seven Mile Line. North Easterly wth & Northerly wth Samuel Cook.

14 The fourteenth Lott to Samuel Cook four Acres & a half Bounded Southerly wth m^{r} Blower Westerly wth ye Seven Mile Line. & Northerly wth

Mem^{dm} the 37th Lott in ye Lower division was omitted in its proper place which is as follows.

37 The thirty Seventh Lott to Jonas Clark, two Acres three quarters & ten Rods Bounded Easterly wth Amos Marrit, Westerly wth m^{rs} Corlet, Northerly wth Menotomy River & Southerly wth ye Com̄on

[**231**] The tenth Squadron is a tract of Land Called Jackson's Corner.

1 The first Lott to Jason Rufsel Six Acres & three Quarter's Bounded Southerly wth Westerly wth South Easterly wth Northerly wth & North Easterly wth Amos Marrett.

2 The Second Lott to Amos Marrett fifteen Acres & Jacob Amsden three Acres, Bounded South Westerly wth Jason Rufsel, South Easterly wth North Westerly wth & North Easterly wth Com̄on Land.

Mem^{d} the highways Mentioned in Several of ye foregoing Squadrons were Ordered to be inserted by ye Propriet^{rs} Clerk as may be Seen by

their Vote of ye 22nd May 1733. to prevent after disputes refering to sd High ways.

See ye vote over leafe.

Also ye blanks of boundaris in ye Several Lotts aforesd. are ye boundaris on ye outsides of Sd. platts of Land.

Cambridge May 13th 1707

We whose names wch are hereunto Subscribed being appointed and impowered by ye Propriet^rs: of s^d: Town among other things to make Sale of Sundry parcels of Land belonging to s^d Propriet^rs: & by a more perticular order of s^d Propriet^rs, being Regularly Afsembled upon ye 12th: Instant When & Where it was Voted y^t: Wm Pattin of s^d Town Should be accomodated w^th: a Small piece of Land adjoyning to his barn not exceeding half an Acre nor incommoding any ancient highway, as appears by ye Records of s^d Propriet^rs Referance thereunto being had.

Now Know therefore that we having Viewed ye premifses have Set out & Sold unto ye Said Wm Pattin to him & his heirs forever one Slipp of Land Bounded South Easterly by Land of S^d Pattin & there measuring Rods, West Northerly by ye Comon Land & there Measuring 32 Rod, & East Northerly by s^d Comon, the whole Slipp or piece of Land Containing halfe & acre Said Pattin pd two pounds.

Josiah Parker
Amos Marrett
Wm Rufsel } Comitte
Moses Bordman
Sam^ll Gookin

[232] Att a Meeting of y^e Propriet^rs of Cambridge Orderly Convened 12th Jan^ry: 170$\frac{7}{8}$ There was then Voted y^t S^d Propriet^rs meet on Monday y^e 26th day of January instant at one of y^e Clock at o^r: New Meeting house.

Att a Meeting of y^e Propriet^rs of Cambridge Orderly Convened y^e 26 Day of January 170$\frac{7}{8}$

there was then Voted y^{t} the Acct offered by Capt Parker in behalf of y^{e} Comitte Joyned wth him be allowed

also Voted y^{t}: the Land where m^{r} Jno Bunker's Shop now Stands wth: So much more as will be Suffitiant to Erect y^{e} Court house upon (to be built in this town) upon be granted for that end, in case a Comitte appointed by ye Propriet^{rs}: do agree wth Andrew Bordman and John Bunker for building a Lower Story under the Said house; Dea Nath^{ll} Hancock, Jason Rufsel and L^{t}: Amos Marrett were Chosen a Comitte to agree wth s^{d} Bunker & Bordman about building under the Said house.

also Voted y^{t}: Capt: Parker pay out of ye Propriet^{rs}: mony in his hands; to L^{t}: Amos Marrett for ye use of the heirs of Jacob Amsden deceas^{d} £01-10-00

& to Jason Rufsel £01-00-00

also Whereas Zech^{ry} Hickes in behalf of his kinsman Sam^{ll} Green. & Nat^{ll} Hill (for his own use) have Requested s^{d} Propriet^{rs} to Sell them a piece of Land adjoyning to ye s^{d} Hill & Green's Land, Said Land to be taken off from ye Comon on a Strait Line from the South Easterly Corner of Jon^{a} Hasting's Garden to the South Westerly Corner of s^{d} Green's Land Near the back side of m^{r} ffoxe's house, Voted y^{t}: ye Comitte afores^{d}: Viz^{t}: Dea Nat^{ll} Hancock, Jason Rufsel & L^{t}: Amos Marrett take a View of s^{d} Land & on behalf of y^{e} Propriet^{rs} make Sale of y^{e} Same to y^{e} S^{d} Nath^{ll} Hill: for his own use, & to Zech^{ry}: Hickes for y^{e} Use of Sam^{ll} Green as afores^{d}.

Cam^{r}: 30: Jan^{ry}: 170$\frac{7}{8}$

We y^{e} Subscribers pursuant to a Vote of y^{e} Propriet^{rs} of y^{e} Comon Lands in Cam^{r} at their publick Meeting on y 26 day of January aforesaid have Sold to Nath^{ll} Hill about twenty Rods of Land lying in y^{e} front of y^{e} Land wch s^{d} Hill Laetly purchased of m^{r} ffox of woborn. Said Land is bounded Westerly wth land appertaining to Jonathan Hasting Easterly & Southerly wth ye Comon Land, ye Easterly Bounds of s^{d} Land to Run from ye Southerly Corner betwixt s^{d} Hill & Sam^{ll} Green to a hole wch we made in ye ground wch is ye South Easterly corner of ye Land Sold to Nath Hill as a foresaid: Sold for fourty Shillings.

Nath^{ll} Hancock
Jason Rufsel
Amos Marrett

[233] Cambridge ye 9th ffeb^ry : 170⅞

Whereas the Propriet^rs of Cambridge afores^d at there Publick Meeting on ye 26 Day of January 170⅞ Did appoint Nath^ll Hancock, Jason Rufsel & Amos Marrett a Comitte to agree wth John Bunker & Andrew Bordman about Building under the Court house to be Erected in ye place where s^d Bunker's Shop now Stands, S^d Court house to be for ye use of ye County & Town;

Pursuant to ye afores^d appointment, we ye Subscribers above mentioned, have agreed w^th & granted Liberty unto ye S^d John Bunker & Andrew Bordman to make a Lower Room under ye s^d house (wch we apprehend will be about thirty foot in Length & twenty four foot in Width,) y S^d Lower Room to be about Seven or Eight foot Studd betwixt Joynts wth a Cellar under ye whole of ye Said house, ye afores^d Lower Room & Cellar to be for ye use of ye s^d John Bunker & Andrew Bordman there heirs & Afsigns forever, Excepting an Entrey through ye Middle of ye S^d Lower Room of about Six foot wide & a Stairway for pafsage in to ye s^d Court house or Chamb^r: as ye Comitte for Building ye Same Shall See meet the Remainder of ye s^d lower Room & ye whole of ye said Cellar to be for ye use & benefit of ye s^d Jno Bunker & Andrew Bordman, their heirs & Afsigns forever as a foresaid: It is the true intent & meaning of this agreement that ye Said John Bunker & Andrew Bordman Shall at there own Cost, & Charge build ye Cellar & Lower Room aforesaid & finish ye Same up to y Girts, & keep So much of ye Said Building as appertains to them the Said Bunker & Bordman Viz^t up to ye Girts aforesaid in good Repair at all times on penalty of paying threbble damage y^t: the upper Room may Sustaine by Reason of ye Said Bunker & Bordman's Neglect in causing their part of s^d Building to be kept in good Repair: It is further Mutually agreed between ye partys aforementioned y^t: if it happen's y^t: the afores^d building be demollifhed, that yet not withstanding ye Said John Bunker & Andrew Bordman there heirs & Afsigns have Right & liberty to build over their Cellar aforesaid, Said Building to be for there own use & benefitt, untill Such time as there Shall be occasion for ye benefitt of ye Town or County to build over there Lower Room, then they to Rasign up the Entry and Stairway for pafsage into ye Chamber

as afores^{d}, the Remainder of ye s^{d} Lower Room & ye Cellar to be for ye use & benefitt of ye s^{d} John Bunker & Andrew Bordman, there heirs & Afsigns as afores^{d}

In Consideration of Peaceably injoying of ye Lower Room & Cellar as aforesaid, ye s^{d} Jno: Bunker & And^{r} Bordman have Entred into obligation to pay ye Sum of twenty pounds (to y^{e} afores^{d}: Comitte for y^{e} use of y^{e} Propriet^{rs}: afores^{d}) in Province Bills of Credit or Silver mony after y^{e} Rate of Eight Shillings p ounce, on or before the first day of August, Next Ensuing y^{e} date hereof: Wittnefs our hands y^{r} Ninth day of ffeb^{ry}: 170$\frac{7}{8}$

Nathanel Hancock
Jason Russell
Amos Marrett
} Comitte appointed by the Propriet^{rs}:

[234] Att a Meeting of y^{e} Select Men 11th: Aprill 1709

Whereas Jno: Herrington has informed y^{e} Select Men of his intention to fence in a Tract of Land on Camb^{r}: Rocks Said Land being Lotts Layd out to ye R^{vd} m^{r} Sam^{ll} Angier, Jno: Gove & Peter Town S^{d} Select Men have appointed Dea: Hancock L^{t}: Amos Marrett & Jno: Dickson to Joyn wth: Sam^{ll} Gibson, Jonath^{n} Butterfield & Nat^{ll} Pattin Senr: whome ye S^{d}: Herrington has appointed to View Said Land and (if need be to State pafsages thrû ye Same, No pafsage bein Lefs then two Rods wide & to make Return of their doings in this Affair to ye Select Men.

Att a Meeting of ye Propriet^{rs} of ye Comon Lands in Cambridge Orderly Convened 22nd May 1733. Capt Moses Bordman Chosen Moderator. Voted that ye high ways Laid out & described by back lines in ye Several platts of ye Upper division of Lands in Cambridge be Recorded by ye Proprietors Clerk. they having been Stated & Laid out before the Laying out of Said Lands by a Comitte appointed for that purpose.

To Lieu^{t} David ffiske

Sr Please to Send us a few Lines und^{r} y^{r} hand whether you allowed a high way of Two Rods wide Round y^{e} farme Comonly Called Shaw's farme when you Lay'd out y^{e} Churches farme & y^{e} Lotts beyond y^{e} Eight Mile Line.

Cam^{r} 13 ffeb^{ry}. 170$\frac{9}{10}$ By Ord^{r} of y^{e} Select Men
And^{r} Bordman Town Cler

To y^{e} Select Men of Cam^{r}:

In Ans^{r}: to yor Request. This is to informe you y^{t} in Laying out y^{e} Church farme & Shaw's farme I did allow two Rods in ord'^{r} to high ways & also betwixt y^{e} Lotts & y^{e} farme every where.

Attefted by me David ffiske

ffeb^{ry}. 15. 1710

Cambridge 3rd Augst 1704

[235] Whereas ye Inhabitants of Watertown at their publick Meeting on ye 5th day of May Last past, Appointed & fully impowered, Nath^{ll} Bright, Nath^{ll} Barsham Sam^{ll} Thatcher Caleb Church & Abraham Brown; to Joyn wth a Comitte y^{t} ye Inhabitants of Cam^{r}: might appoint to Settle ye difference wth Respect to ye Line betwixt s^{d} Towns of Watertown & Cam^{r} a fore^{sd} And Whereas ye Inhabitants of Cam^{r} at their publick Meeting on ye 15th day of May aforesd: Appointed & fully impowered John Leverett Esqr Sam^{ll} Stone Walter Hasting, ffrancis Bowman, Wm Rufsel Sam^{ll} Sparhawke & Sam^{ll} Cooper to Joyn wth a Comitte y^{t} ye Inhabitants of Watertown, had or might appoint to Settle ye Line betwixt s^{d} Towns as a foresd: as appears on Record in s^{d} Watertown & Cam^{r} Referance thereunto being had.

Pursuant thereunto we ye Subscribers attended s^{d} Service on ye 19. 23rd 26 & 27 days of June last past & on ye 17th of July last past & Joyntly agreed to Renue & make ye Marks or Monuments hereafter Mentioned being ye Bounds betwixt s^{d} Towns of Watertown & Cam^{r} as a foresd.

Impr We fixed a Stake on ye North Side of Charls River (near s^{d} River in Lt Amos Marretts Marsh, about 3 Rod East ward of a Creek,)

Marked wth W & tl frō thence proceeded to a Stake in s^{d} Marrett's upland (about 7 foot Westward of a Bryar bush) Mark^{d} as aforesd. frō thence to ye Westerly gate post in to West field Mark^{d} as aforesd, Said Line being Strait frō s^{d} Gate post to ye River, frō thence to Melted brick buryed in ye ground, a Stake at s^{d} place from thence to Melted brick & Stones Layd Near a hazle bush & Near ye fence against Jacob Hill's Meadow, from thence to Stones & Melted brick Layd Near an apple tree Shrub & Near Sam^{ll} Gibsons fence against his Meadow, from thence to a Red Oak Marked, from thence to ditch Dug Angleways filled wth Stones being about 2 Rod North West frō said Oak, from thence to a heap of Stones about North East from said ditch, from thence to a Swamp White Oak marked Near ye South West Corner of m^{r} Man's Lott, from thence to a heap of Stones Near ye South End of m^{r} Stedman's lott to a heap of Stones ab^{t} 2 Rod frō ye South East Corner of m^{r} ffefsenden's Lott; to a heap of Stones against m^{r} ffefsenden's Barrs; frō thence to an old Stump near Jno Gove's fence; frō thence to a [236] to a heap of Stones & Blā Oak Mark'd, a Little in Watertown; frō thence to 2 White Oak's Marked about a Rod distance frō Each other; frō thence to a Blā Oak & Walnutt wth Stones about y^{m} on ye East Side of fresh Pond; Near s^{d} Pond, from thence to a Red Oak Mark'd at Pickrill point, from thence to a heap of Stones & Stake betwixt Jno Holding and — Cooledge; to a Stone & Stake betwixt — Cooledge & Sam^{ll} Livermore & ye Holdings farme & Mark'd a Rail in ye fence, frō thence to a Post Mark'd between Sam^{ll}: Livermore & Isaac Holding, to a White Oake in ye fence between Wm Shattuck & Isaac Holding; to a Stone at ye Corner betwixt Stephen Cooledge & Isaac Holding in Cam^{r}: & Wm Shattuck in Watertown to an old ash in ye fence betwixt Wm Shattuck & Stephen Cooledge Mark'd, to a Small Swamp Oake in ye fence Mark'd (the fence as it now Stands from ye aforesd Stone & Stake betwixt betwixt Sam^{ll} Livermore & Steph: Cooledge to ye Swamp Oake Last Mentioned being on s^{d} line) from thence to a Small Swamp Oake a little Northwrd of s^{d} fence Mark'd, from thence to a small Crotched Swamp Oake Near ye Brook & Near ye Corner betwixt m^{r} Whiting, Stephen Cooledge, Henry Godding & Thomas Phillpotts Land Mark'd, to a Crooked White Oake Marked in ye fence betwixt s^{d} Godding & Cooledge & m^{r} Whiting, to a Stake Mark'd at ye Westerly Corner of s^{d} Cooledge's lott betwixt him

and John Willington, the fence ye Bounds frō ye afores^{d} Crotched Oake to s^{d} Stake, in s^{d} line, from thence to ye Gateway by Jno Willington's in ye Stone Wall betwixt Watertown & Cam^{r}: to a Walnutt Standing in s^{d} wall Mark'd, to a Blā Oak Mark'd on Watertown Side, to a Bla Oake Stump wth Stones wth Stones upon it, to a White Oake Marked on Watertown Side and 2 tl Ranging; to a Blā Oake mark'd on Cam^{r} Side, to a Walnutt Mark'd on Watertown Side, to a Walnutt Mark'd on Cam^{r} Side, to Several Burches Mark'd Ranging in s^{d} Wall in Phillip Shattuck's Land, to a Stake mark'd at ye end of s^{d} Wall betwixt Rock Meadow & ye upland, the aforesd Wall frō John Wellington's to s^{d} Stake being on said Line, from thence to a heap of Stones on a Ridge of upland betwixt Rock Meadow & West Meadow (here Note y^{t} it is Mutually agreed y^{t} ye Watertown Proprietors in s^{d} Rock Medow, being anciently bounded wth a ditch about 3 Rod Northward of s^{d} Line, Shal injoy their Lands as hereto fore without any disturbance frō Cambridge, as to there title to s^{d} Land. [**237**] from ye last Mark to a heap of Stones on a Rock at a place anciently known to be called Beacher's Mark frō thence to a Walnutt Marked, to a heap of Stones to a heap of Stones, to an heap of Stones, on ye North Side of an Oake Mark'd, to a Maple in a Swamp, to a Bla Oake Markd in Jos: Smith's Land to an old Stump wth Stones in it, on ye Northerly Side of a wall Betwixt Jno Smith Senr & Jno Smith Junr a Small ash Near s^{d} Stump markd Ranging, to a heap of Stones about a Stump on a hill, to a heap of Stones near ye way leading to ye Bridges, to a double Red Oake on ye Side of a Swamp Mark'd, to a White Oake Mark'd on ye Easterly Side of Slender gutt Meadow to a Walnutt mark d on ye North Side of a great Rock to a heap of Stones & Stake on ye East Side of ye Bridges medow to a great pine on ye West Side of ye Bridges Medow to a heap of Stones on ye West Side of great Meadow to a Black Oake Marked, to a great Blā Oake Mark d Ranging, to a Blā Oake Mark d, to a burch wth a heap of Stones about it on ye East Side of 11 Acre Meadow, to a great White Oake on ye West Side of 11 Acre Meadow Markd, to a heap of Stones on ye top of a hill, to a heap of Stones on a Stump, to a heap of Stones on ye Easterly Side of Saw mill Brook to a heap of Stones Round an old Stump Near Jno Cuttler's Corner, to a heap of Stones on ye top of Mount tabor, to a heap of Stones on ye West Side of s^{d} Mount Near a

Small pine, to a Small black Oake wth Stones about it, to a Blā Oake Markd Ranging & Stones about it, to a White Oake Markd wth Stones at it, to a White Oake Markd Ranging, to a Small walnutt wth Stones at it on ye Side of a hill, to a Walnutt mark'd, to a heap of Stones on a knowl, to a Black Oake Marked wth Stones at it, to a Small Walnutt Marked Ranging, to a Stake wth Stones about it to a Black Oake Mark'd, to a heap of Stones ab^{t} a Stake, to a heap of Stones ab^{t} a Stake, to a heap of Stones about a Small White Oake on ye East Side of a Swamp, to a Red Oake Markd on ye North Side & Ranging, to a heap of Stones on ye Brow of a hill, to Black pine anciently So called with Stones about it, to a White Oake on an Island markd, to a grey Oake markd wth C on ye South Side of it [**238**] and finally to Concord Line; Note y^{t} ye trees before mentioned are most of them Markd wth W & tl Except Such as are Mentioned to be markd only Ranging, Also it is Mutually agreed & determined y^{t} ye s^{d} Line Shall be Strait frō Mark to Mark Except in such places where it is Settled by fence now Standing on s^{d} line, & perticularly frō ye heap of Stones on ye top of Mount Tabor to Black Pine & So to Concord Line it is a Strait line, In testimony of our Unanimous Determination in Settling ye Line betwixt S^{d} Town's of Watertown & Cambridge as aforesaid, we have hereunto Sett o^{r} hands this Seventh day of August 1704 & in ye 3rd year of her Maje^{sy} Reign;

Sam^{ll} Stone
Walter Hasting
ffra^{s} Bowman
Wm Rufsel
Sam^{ll} Sparhawke
Sam^{ll}: Cooper
Nath^{ll} Bright
Nath^{ll} Barsham
Sam^{ll} Thatcher
Caleb Church

Cambridge 20th Aprill 1725.

Pursuant to a Vote of ye Propriet^{rs} of ye Common Lands in Cam^{r} aforesd at their Meeting on ye 15th day of May 1724. We the Subscribers have made Sale (to Phillip Rufsel of Lexington in ye County of Midd^{x}) of a piece of Common Land lying at a place called Mount Gilboa in Cam^{r} aforesd, Containing by estimacōn about Two Acres &

an half be it more or lefs, Bounded Westerly by a high Way, Easterly by Said Phillip Rufsel's Land, Southerly by a lott laid out to Owen Warland, & Northerly by Land of William Munroe, or however otherwise bounded or Reputed to be bounded, to him the Said Phillip Rufsel his heirs & Afsigns for ever; In Consideration whereof we the Subscribers aforesd have Recd of the Said Phillip Rufsel for ye use of ye Propriet^{rs} aforesd the Sum of five pounds Ten Shillings: Wittnefs o^{r} hands the day & year first above written.

Amos Marrit
Jason Rufsel
Moses Bordman
} Propriet^{rs} Comitte in Cambridge.

[239] Cambridge

At a Meeting of ye Select Men of s^{d} Town May ye 14th 1711 Upon hearing ye Request of ye ffarmers and Inhabitants of ye farmes within ye Precincts & bounds of ye Town afores^{d}; Praying y^{t} according to former applycac̄ons by y^{m} Several years Since made to said select Men y^{t} they would be pleased to Lay out and State a high way from s^{d} farmes to Watertown, for ye advantage of traveling from Town to Town said Select Men, taking ye affair into Consideac̄on Notified ye Proprietors of ye Land where s^{d} Way was likely to go; to meet them upon sd Land the next day following; and accordingly attending after a full hearing & Consideac̄on of what was offered by both parties; Upon ye 18th of June in ye year aforesaid ye s^{d} Select Men Proceeded to Lay out & State a high way for ye end aforesaid, and finding land allowed for a way from ye Gate which is in the line between Watertown & Cambridge near Doct^{r} Shattucks to a place called Rock brook, they began on ye Westerly Side of s^{d} Brook & made Monuments wth Stones & markd trees for bothe bounds on the Westerly Side of s^{d} way till they came to a Lane fenced; wth apple trees on both Sides near ye house lately Lieut Jno Jackson's now Deces^{d} s^{d} fence to be ye bounds on both sides s^{d} way; from thence the fence to be ye bounds on ye Westerly Side of said way till it comes to a corner of ye farme formerly ffrancis Bowman now Dec^{ed}; a Monument of Stones at ye Corner of s^{d} farme wch is a boundary of s^{d} Way on ye Easterly Side frō thence to a heap of Stones on ye Westerly Side of s^{d} Way in Ens Jos: Bow-

mans fence from thence to a Stake at ye Corner of Isaiah Whittneys Land, & is a Boundary of s^d Bowman's farme, to be ye bounds of s^d way on ye Westerly Side, and ye Line between s^d Bowman's farme & s^d Whittneys Land to Continue to be ye bounds of s^d Way on the Westerly Side till it comes to ye going down the hill; thence to ye Way where it is now trod by two black oak's Marked on ye Westerly Side of s^d Way, and so to continue in s^d troden way till it comes to a Town Way Layd out by a former Comitte, & So to Continue in said Town Way till it comes on ye Westerly Side of a hill near ffrancis Bowmans Land, thence through Joseph Brown's land wth trees Marked on ye Westerly Side of Said Way till it come [240] to Isaac Hunts Land, and so through s^d Hunt's Land Bounding s^d Way on ye Westerly Side wth Marked trees till it came to Edward Winships Land and So through s^d Winships Land bounding sd way on ye Easterly Side wth ye fence which is ye Line between s^d Winships Land & s^d Hunt's corn feild & monuments of Stones till it comes to Nicholafs ffefsenden's Land, and so through s^d ffefsendens Land to ye Countrey Road that leads from Cambridge to Concord Bounding s^d Way wth a Marked black Oak & a Monument of Stones on ye Easterly Side, & wth two monuments of Stones on ye Westerly Side; and thus s^d Select Men have Layd out a high way wch Leads from s^d farmes to Watertown, marking it no where Lefs then two Rods Wide Excepting only in y Lane on ye Southerly Side of s^d Jackson's house, where apple trees are planted on both Sides, where ye fence is ye bounds on both Sides of s^d way, the Quantity of Land taken from perticular proprieters for ye accomodacon of s^d way is as follows vizt m^r Joseph Brown twenty Eight Rods in Length, Isa Hunt Eighty four Rods m^r Edwd Winship sixty four Rods & m^r Nicholafs ffefsenden twenty Rods wch we have valued after ye Rate of thirty Shillings p acre.

Jno Oldham
Jno Dickson
Jason Rufsel
ffrancis Bowman
} Select Men.

Mem^rd 11th ffeb^ry. 1711.12

Whereas ye High Way above Mentioned is Exprefsed to be lefs then two Rods in Width. in ye Lane fenced, with Appletrees on both Sides,

Near the house late Lt Jacksons Deceas^{d}, It is to be understood that our Consent thereunto was on Condic̄on, that m^{r} Joseph Bowman demand no other Satisfac̄on for s^{d} Ways going Crofs ye Corner of his farme, otherwise to be opened in s^{d} lane to two Rods Wide.

John Oldham
John Dickson
Jason Rufsel
ffrancis Bowman
} Select Men

[241] At a Meeting of ye Select Men. 10 Decr 1711.

Whereas Thos: ffillebrown has made his applyca c̄on to ye Select Men y^{t} a Com̄itte may be appointed in order to his inclosing a tract of Land on Camb^{r} Rocks said Land being a Lott Layd out to Wm Barret & a Lott Layd out to R^{t} Wilsons heirs, s^{d} Select Men have appointed Joseph Cooledge & Jonathan Butterfield to Joyn wth Wm Rufsel & Henry Dunster whome s^{d} ffillebrown has appointed to be a Com̄itte to view s^{d} Land & (if they See meet) to State pafsages thrû ye Same, no pafsage being lefs then two Rods wide, & to make return of there doings thereon to ye Select Men.

[242] At a Meeting of ye Select Men 9th March 1712/13

Walter Rufsel haveing made his applycation to ye Select Men y^{t} a Com̄itte may be appointed in order to his being allowed to inclose a Tract of Land on Camb^{r} Rocks said Land being a Lott Laid out to Joseph Rufsel, a Lot Laid out to m^{r} Dunster & a Lot Laid out to Micael Spencer Said Select Men have appointed John Cooper & John Dickson to Joyn wth Jonath Butterfield whom s^{d} Rufsel has appointed to View Said Land & (if Need be) to State pafsages through ye Same No pafsage to be lefs then two Rods Wide s^{d} Comitte to make Return of there doings in this Affair to ye Select Men;

Cambridge March ye 23. 1712/13

We whose Names are hereunto Subscribed being a Com̄itte chosen to view a Tract of Land on the Rocks for Walter Rufsel, we have viewed ye Lot Laid out to Joseph Rufsel & ye Lot Laid out to m^{r} Dunster & ye Lot Laid out to Micael Spencer & we find y^{t} he may inclose the Lots

Except Eleven Rods Long & two Rods Wide, begining at Concord Road on ye North West Side of Spencers Lot.

John Dickson
John Cooper
Jonathan Butterfield.

[243] At a Meeting of ye Select Men 20 March 1712/13

John Cooper having made his applycation to ye Select Men, y^{t} a Comitte may be appointed in order to his being allowed to inclose a Tract of Land on Camb^{r} Rocks, s^{d} land being a foúr Acre Lott in ye first Division Layd out to himself, Said Select Men have appointed Jason Rufsel & Samuel Kidder, to Joyn wth Edwd Winship and Walter Rufsel (whom s^{d} Jno Cooper has Appointed) to View Said land & (if need be) to State pafsages through ye Same, no pafsage to be lefs then two Rods Wide, Said Comitte to make Return of there doings in this Affair to ye Select Men.

Cambridge March ye 27th 1713.

We whose names are under written have been upon the lot mentioned in this paper, dilligently viewed the Same & are agreed y^{t} it may be fenced without ye incumbrance of high Ways to any part of our Rocks.

Edward Winship
Jason Rufsel
Sam^{ll} Kidder
Walter Rufsel

Lexington July ye 12th 1714.

[244] At a publick meeting of ye freeholders & other Inhabitants of ye Town Qualified to vote in publick Meetings; Then was full power granted to Lieu^{t} ffra^{s} Bowman; Ensigne Joseph Bowman & m^{r} Benj^{a} Muzzey to Joyn wth Capt Josiah Parker; Lt Amos Marret & m^{r} William Rufsel a Comitte chosen at Cambridge to Renue & Settle ye Bounds betwixt Cambridge & Lexington.

A True Copy off the Town Book
Matthew Bridge Town Clerk.

August 17. 1714.

We, the Subscribers being chose Comitte by the Towns of Cam-

bridge & Lexington to Settle & fix ye line betwixt the Said Towns; have Settled the Said line as followeth, Viz^{t}.

Begining ye Northeasty^{ry} course at a Rock about 24 foot Easterly from ye Run of Water or Bridge which is on ye Southerly Side of Sam^{ll} Whittmore's house, wch was ffra^{s} Whittmore's house mentioned in ye General Courts Ord^{r} Dated March 20. 1712 which Rock is in ye high Way about 5 foot on ye North East Side of ye path going to Concord, thence to a double White Oak in Edward Winships land Marked C. L. & from thence keeping an North Easterly course as ye Needle of ye Cumpaſs hangs without any allowance for its variation to two pine trees on ye Westerly Side of Mount Gilbo the line Runs between them One Marked wth C & the other w F, thence to a black Oak on ye Northerly Side of s^{d} Gilbo Mark^{d} wth C. L. And from thence croſs Reedy Meadow to a Black Oak on ye top of a hill wth a broken top Markd C. L. thence about Ten Rod to a Small Black Oak Markd C. L. & from thence to an old Black Oak about Two Rods Short of Woburn Line Markd C F. And So to Woburn Line; And from the Rock first Mentioned to a Rock about 5 Roods Southerly from ye Said Ridge wth a heap of Stones on it & a Small Walnutt tree on ye North Side of s^{d} Rock & So to an old Red Oak in Dea Coopers Land Markd C. F. and thence to a Small Black Oak Markd C. L. on a South Westerly course as ye Needle of ye Cumpaſs hangs without any allowance for its Variation, and thence to an other [**245**] Small Oak Marked C. L. on ye Same course, and So to a Small Black Oak in Sam^{ll} Whittmore's land Near ye Widow Whittneys field Markd. C. L. & thence to a Stake wth a heap of Stones about it in Said Widows Pasture Marked C. L. & from thence to a heap of Stones on ye Northerly Side of a Small Walnutt tree in Ensigne Joseph Bowman's Land, & thence to a broad flat Rock wth a heap of Stones on it, at or Near Watertown line in Lt Nath^{ll} Bowman's field: In testimony whereof ye persons of ye Several Comitte's have hereunto Set our hands the day & year above Written.

Josiah Parker }
Amos Marret } Comitte
William Ruſsel }
ffra^{s} Bowman
Benj^{a} Muzzey
Joseph Bowman

At a Meeting of ye Select Men 12th aprill 1714.

Jonathan Butterfield having made his Applycation to s^d Select Men y^t a Comitte may be Appointed to view Sundrey Lotts Laid out on Cam^r Rocks. Viz^t a Lot Laid out to Jno Watson, to Rich^rd Ecles & to Wm Dickson in order to his fensing s^d Lotts, Said Select Men have appointed Wm Cutter, Jason Rufsel & Solomon Prentice Junr to Joyn with Edward Winship, Gershom Cutter & Walter Rufsel (wch Said Butterfield has Appointed) to View s^d Lotts & (if need be) to State pafsages thrû ye Same No pafsage to be Lefs then two Rods Wide, & to Make Return of their doings in this Affair to Said Select Men.

At a Meeting of ye Select Men 14 ffeb. 1714/5

Sam^ll Bull having made his Applycation to s^d Select Men y^t a Comitte may be appointed to View a Lot belonging to s^d Bull on Cam^r Rocks, Next adjoying to Jonath^n Butterfields. Land above Mentioned: The Comitte above Mentioned vizt Wm Cutter, Jason Rufsel & Sol Prentice Junr. Edwd Winship, Gershom Cutter & Walter Rufsel are appointed to View S^d Bulls Said Lot, & (if need be) to State pafsages thrû ye Same no pafsage to be lefs then two Rods Wide & to make Return of their doings in this affair to Said Select Men.

m^r Leverett, Dea Hancock, Joseph Winship and Ephraim ffrost to have Seasonable Notice when Said Comitte attend Said Service.

[246] At a Meeting of ye Propriet^rs of ye Comon Lands in Cambridge Orderly Convened. 6th Decem^r 1714.

Andrew Bordman was then Chosen Clerk of s^d Propriet^rs m^r Jason Rufsel Lt Amos Marret & Ens. Mofes Bordman were chosen a Comitte by s^d Propriet^rs & impowered to call a Meeting of s^d Propriet^rs when they See occasion therefor, pursuant to ye direction of y Law.

At a Meeting of ye Propriet^rs of ye Comon lands in Cam^r Orderly Convened. 28 March 1715. And^w Bordman was Chosen Moderat^r

Also. Voted y^t a Comitte be Chosen to Joyn wth ye Select Men to take effectual care y^t ye agreem^t formerly made wth Phillip Jones Refering to ye Stone Wall & Gates on Watertown line be fullfilled: Lieu^t

Amos Marret, Jason Rufsel & Ens. Mofes Bordman were chosen a Comitte to Joyn wth ye Select Men in that affair, Also voted y^{t} Said Comitte Viz^{t} Lt Amos Marret, Jason Rufsel & Mofes Bordman be a Comitte in behalf of ye Said Propriet^{rs} to prevent any incroachments on Said Comons & high ways; Also to Let ye Wares or any other Comon Lands (that is to Say tobaco or turnip yards &c) that may be Judged proper to be Let, Said Comitte to give an Acct to s^{d} Propriet^{rs} who they Let to, & for what they Let Said Wares or Lands. Also to make Sale of Such Comon Lands or dead and decaying trees Standing thereupon as s^{d} Propriet^{rs} Shall Judge proper to be dispofed of. Also to Regulate the flock of Sheep going on s^{d} Comons. Col Edm^{d} Goffe being Joyned wth Said Comitte in Regulating S^{d} flock

Jonathan Gove Moving to s^{d} Propriet^{rs} y^{t} yy would Sell him a piece of land at ye Northerly or North Westerly end of his barn not exceeding half an Acre, Voted y^{t} ye Com^{te} a fores^{d} Viz^{t}. Lieu^{t} Amos Marret, Jason Rufsel & Ens Mofes Bordman in behalf of Said Propriet^{rs} make Sale of s^{d} piece of Land to s^{d} Gove (at such a price as s^{d} Comitte & s^{d} Gove may agree upon) not to incommode ye high way or Road.

Also Voted y^{t} Said Comitte make Sale to Zech^{y} Hickes a piece of Land where his barn Stands about twenty four or thirty foot Square at a price y^{t} may be agreed upon betwixt Said Comitte & S^{d} Hickes.

Also Voted y^{t} Lt Amos Marret have two limbs of a tree or trees on ye Comon for timber for his vefsel.

[**247**] Cambridge 25 Aprill 1715

Whereas ye Proprieters of ye Comon Lands in Camb^{r} at their publick Meeting on ye 28th of March Last past impowered us ye Subscribers to make Sale of a piece of Comon Land to Jonathan Gove at ye Northerly or North Westerly end of his barn: also to Zech^{y} Hickes a piece of Comon Land where his barn Stands, near ye Cafsway to ye Great Bridge as p Said Votes of Said Votes of Said Propriet^{rs} more fully appears, Referance thereunto being. Pursuant thereunto, We have Sold to ye Said Jona Gove about half an Acre of Land at ye Northerly or North Westerly end of his barn Bounded as follows, Viz^{t}: South Easterly ye Width of his Land formerly purchased of Said Propriet^{rs},

Easterly or North Easterly on ye high Way or Comon where s^{d} Land measures twelve Rods, Northerly or North Westerly wth ye Comon Measuring Eight Rods frō Stephen Prentices line, & South Westerly wth Steph Prentice Measuring twelve Rods; Said Gove having paid for ye use of Said Propriet^{rs} fifty Shillings money being in full for Said Land.

Amos Marret
Jason Rufsel
Moses Bordman

Also Sold to Zeck^{y} Hickes a piece of Land where his barn Stands thirty foot Square Leaving ye high Way Leading to ye Great Bridge two Rods Wide frō Joseph Hickes's fence at ye Lower corner of s^{d} thirty foot against s^{d} high Way, Said thirty foot being bounded Easterly wth Said high Way Leading to s^{d} Bridge Westerly & Southerly with Comon Land & Northerly wth John Bradish, Said Z. Hickes having paid for ye use of s^{d} Propriet^{rs} ye Sum of fourty Shillings mony.

Amos Marret
Jason Rufsel
Mofes Bordman

[248] At a Meeting of ye Select Men 11th Ap^{ll} 1715.

Thomas Clark having made his applycation to sd Select Men y^{t} a Comitte may be appointed to view a lott Laid out on Cam^{r} Rocks to Andrew Stimson, and also Land Laid out on sd Rocks to m^{r} Edwd Pelham, in order to his fencing Said Land: Said Select Men have appointed Wm Cutter, John Dickson & Joseph Addams to Joyn wth Nath Pattin Senr, Ger Cutter Senr & Sam^{ll} Bull wch Said Clark has appointed to view s^{d} Lotts of land & if need be to State pafsages thrû ye Same. no pafsage to be Lefs then two Rods Wide, and to make Return of their doings in this Affair to Said Select Men.

John Dickson having made his applycation to Said Select Men y^{t} a Comitte may be appointed to View a Lott of Land Laid out to himself on Camb^{r} Rocks, in order to his fencing ye Same, Said Select Men have appointed m^{r} Sam^{ll} Gookin, Eph ffrost & Sol. Prentice Senr to Joyn wth Sam^{ll} Kidder, Eph^{m} ffrost Junr & Jno Cooper wch Said Dickson has

app^{td} to View Said Land & (if need be) to State paſsages thrû the Same, no paſsage to be Leſs then two Rods Wide, & to make return of their doings in this Affair to Said Select Men.

Return of ye Comitte appointed ye 11th Ap^{ll} 1715. at the Motion of Thos Clark as above said.

In observance of ye within Written We the Said Comitte on ye 26 of Ap^{ll} 1715 Viewed the with in s^{d} Lot laid out to And^{w} Stimson & twenty Acres being part of a parcel of Land Laid out to m^{r} Pelham, & We have Ordered that Thomas Clark in fencing leave a two Rod Way on ye East corner of y Lot formerly Laid out to m^{r} Stimson Extending ten Rods in Length & lying close to ye Squadron line. Also viewed Land formerly Laid out to m^{r} Pelham & Laid out a way frō Said Squadron Line Extending fifteen Rods in Length till it comes out at the Southerly Side line of Said Clarks Land about five Rod from ye South East corner.

William Cutter	Nath^{ll} Pattin
John Dickson	Gershom Cutter
Joseph Addams.	Sam^{ll} Bull

[249] Return of ye Comitte appointed 11th Ap^{ll} 1715 at ye Motion of Jno Dickson.

Aprill 22nd 1715.

In observance of the within mentioned appointment We the Subscribers have viewed ye Said Lot of m^{r} Dicksons & are of opinion that it is Neither Needfull nor convenient for to have a paſsage Way thrû Said Dickson's Lot.

Sam^{ll} Gookin
Eph^{m} ffrost
Sol. Prentice
Jno Cooper
Sam^{ll} Kidder
Eph^{m} ffrost Junr.

At a Meeting of ye Select Men of Cam^r. 11th July 1715.

Lieu^t Amos Marret, m^r Wm Cutter & m^r Joseph Cooledge are appointed a Comitte to State the Road from Concord Road to Lexington line toward the Roc's, Said Comitte to State s^d Road against Mount Gilboa plat in the Way allowed on the Side of Said plat, and to make Return of there doings in this affair to Said Select Men

[250] Cam^r. 8th Augs^t 1715

Whereas George Abbet desires to purchase of the Propriet^rs of ye Comon Lands of S^d Town about half an Acre of Land on ye Northerly or North Westerly Side of ye Road near Addams's Gate to build upon, And Whereas Said Abbet has applyed himself to us the Subscribers in order to his purchasing ye Same Thefe are therefore to give Notice to ye s^d Propriet^rs of ye Comon Lands a fores^d, that they appear at our usual place of publick Meeting on ye 23rd day of August Currant at five of ye Clock afternoon on Said day, then & there to impower a Comitte to make Sale of half an Acre of Land to ye Said Abbet for ye use above mentioned if yy See Meet

Posted up at ye Town house
9 Aug^st 1715.

Amos Marret
Jason Rufsel
Mofes Bordman

At a Meeting of ye Propriet^rs of ye Comon Lands in Cam^r. Pursuant to ye foregoing Notificacon 23 Aug^st 1715.

Voted to Sell George Abbet half an Acre of Land on ye Westerly or North Westerly Side of ye Road near Addams's gate, on condicon y^t he build & Settle him Self upon it, and in case he Sees meet to dispose of ye Same to give ye Refusal of it to ye Select Men of Cam^r for ye time being: the Comitte Chosen to Warn Propriet^rs Meetings Viz^t Lt Amos Marret Jason Rufsel & Mofes Bordman to Stake out, Set a price & make Sale of said half Acre of Land to Said Abbet.

Cam^r 25 Novr 1715

Pursuant to ye afores^d Vote of Said Propriet^rs (And ye Condicons therein Mentioned) We ye Subscribers have made Sale & Staked out to

ye S^d Abbet half an Acre of Land lying near Addams's Gate in Cam^r afores^d, Said Land being bounded as follows, Viz^t North Easterly & South Westerly on y Comons Said lines Measuring Ten Rods; And South Easterly & North Westerly on s^d Comons Measuring Eight Rods; Said Abbet having paid for Said Land for ye use of Said Propriet^rs the Sum of fourty Shillings.

Amos Marret
Jason Rufsel
Mofes Bordman

[251] At a Meeting of ye Comitte Appointed by the Propriet^rs of ye Comon Lands in Said Town to Let out ye Wares &c ye 8th Aprill 1717.

Said Comitte have Let ye benefit of ye Wares to Catch fish the high way & Comon Land thereto beLonging for this present year to m^r Henry Dunster & m^r Samuel Bowman for twelve Shillings, they to deliv^r ye fish to ye Inhabitants of Said town at Eight pence p thousand.

At a Meeting of ye Select Men 22 Ap^r 1717

On the Motion of Jonathan Remington Esqr that a Comitte may be appointed to view a Lott of Land belonging to himself lying in Wigwam Swamp on Cam^r Rocks in ord^r to his inclosing Said Land, Said Select Men have appointed Jno Dickson & Nath^ll Pattin Junr to Joyn wth Dea Cooper & Jason Rufsel Whom S^d m^r Remington has Nominated to view S^d Land and (if need be) to State pafsages thrû ye Same, no pafsage to be Lefs then two Rods Wide and to make return of their doings in s^d Affair to Said Select Men.

[252] At a Meeting of ye Select Men 12 Aug^st 1717.

On the motion of Capt Moses Bordman that a Comitte may be appointed to view an Eight Acre Lott of Land in ye Second Division on Cam^r Rocks, Laid out to Dea Walter Hastings, in ord^r to his inclosing Said Lott; Said Select Men have appointed Jacob Hill & Nat^ll Pattin Junr to Joyn wth Dea Cooper & Jno Dickson Whom Said Bordman has nominated to view Said land & (if need be) to State pafsages thrû

ye Same no paſsage to be leſs then two Rods wide, & to make Return of their doings in Said Affair to Said Select Men.

At a Meeting of ye Select Men 8th ffeb. 1724/5.

Whereas on ye 12th Aug^st. 1717. At ye Motion of Capt Bordman a Comitte was appointed to view an eight Acre Lot of Land on Cam^r Rocks &c. Said Select men y^n Appointed Jacob Hill & Nat^ll Pattin Junr to Joyn wth Dea Cooper & Jno Dickson whom S^d Bordman app^td to transact in that affair: And one of s^d Comitte Viz^t: Dea Cooper dying before any Return was made, It is therefore Ordered y^t Dea Bowman Joyn wth ye Surviving persons app^td on s^d Comitte in viewing s^d Lott of Land & (if need be) to State paſsages thrû: ye Same; no paſsage to be Leſs than two Rods wide & to make Return of y^r doings in y^s affair to Said Select Men.

[253] At a Meeting of ye Select Men. 12 Aug. 1717

On the motion of Joseph Addams y^t a Comitte may be appointed to view a tract of Land in ye first Division on Cam^e Rocks It being an eight Acre Lott Laid out to Zech Hickes Senr and a three Acre Lott Laid out to Gershom Swan in order to his fencing Said Land; s^d Select Men have appointed Capt Bordman & Sam^ell Scott to Joyn wth Jno Dickson & Wm Cutter, whom Said Addams has Nominated to view Said Land & (if need be) to State paſsages thrû ye Same no paſsage to be leſs then two Rods Wide, & to make Return of their doings in Said affair to Said Select Men, / no Return made by reason of one of ye Comitte being dead & anot^hr moved out of Town

At a Meeting of ye Select Men 16 Novem^r 1724.

On the motion of Joseph Addams y^t a Comitte may be appointed to view two Lotts of Land in ye first division in Cam^r Rocks One being an Eight Acre Lott Laid out to Zach Hicks & ye other a three acre Lott Laid out to or purchased of Gershom Swan, in order to his inclosing Said Land; Said Select Men have Nominated & appointed Capt Moses Bordman & Jno Cooper to Joyn wth John Dickson & Joseph Winship whom s^d Addams has appointed to view Said Lotts of Land & if need

be to State paſsages thrû ye Same, no paſsage to be Leſs than two Rods wide, & to mak return of y^r doings in this Affair to Said Select Men.

Cambridge. Novr 20. 1724.

Pursuant to ye within written we ye Subscribers being appointed a Committe to view two Lotts of Land on Cam^r Rocks, Laid out to Zach Hicks & Gershom Swan & now in ye poſseſsion of Joseph Addams (in ye first division) we have bin & viewed Said Lotts & are of opinion y^t there be a way left out at ye Southerly corner of s^d Zach Hicks's Lott begining at a Rock near ye Road wch goes frō Cutter's Mill to watertown, and from Said Rock to a heap of Stones Westerly on the brow of the hill near two Rods distance from Said Rock in ye wall; which Rock is about five Rods distance from John Swan's Stone Wall & in ye most beaten Cart way, and that the Said way be not Leſs than Two Rods wide, We are of opinion that Said Addams may inclose the Rest of Said Lotts.

Moses Bordman
John Dickson
Joseph Winshipp.
John Cooper.

[254] At a Meeting of ye Select Men 9th ffeb, 1718/9.

Whereas Edward Thwing has made his motion that a high Way may be Stated croſs ye fourth Division of Lotts on ye South Side of Charls River, to a tract of Land called m^r Pelham's hundred Acres, And Whereas it appears on Record that there is allowance for a high Way croſs Said Division, in Such place as may be most convenient; Voted and Ord^rd that s^d high Way be Stated two Rods Wide in ye most beaten path croſs Said fourth Division of Lotts.

At a Meeting of ye Select Men 13th Jan^ry. 1723/4

On the Motion of Jonathan Butterfield Junr that a Comitte may be appointed to View the Eleventh & Twelfth Lotts of Land in ye Second Division on Cam^r Rocks in order to his inclosing Said Land: Said Select Men have Nominated & appointed John Stedman and Solomon Prentice to Joyn wth Jno ffillebrown & John Swan (whom Said Butterfield

has appointed to view Said Lotts of Land, and (if need be) to State paſsages thrû the Same, no paſsage to be Leſs than Two Rods wide and to make Return of their doings in this affair to Said Select Men.

Also on the Motion of Jonā Hastings that a Comitte may be appointed to view a Lot of Land in ye Second division on Cam^r Rocks, laid out to his fath^r Hastings in order to his inclosing Said Land; Said Select Men have nominated & appointed Sam^ll Bowman and Isaac Watson to Joyn wth Jacob Hill & Sam^ll Cooper whom Said Hastings has appointed to View Said Land and if need be to State paſsages thrû ye Same. no paſsage to be Leſs than Two Rods wide, and to make Return of their doings in this affair to Said Select Men.

[255] At a Meeting of ye Select Men 9th Sep^t 1723.

On the motion of John ffillebrown that a Comitte may be appointed to view the Thirteenth Lott of Land in the Second division on Cambridge Rocks in order to his inclosing s^d Land; Said Select Men have Nominated & appointed Zach. Hickes & Jonathan Hastings, to Joyn wth John Dickson & Henry Dunster in viewing Said Lott of Land and (if need be) to State paſsages thrû ye Same. no paſsage to be Leſs than two Rods wide & to make return of their doings in this affair to Said Select Men.

At a Meeting of ye Select Men 18th January 1724/5

Whereas a Committe was appointed on ye 9th Sep^t. 1723 at the Motion of Jno Fillebrown to view ye Thirteenth lot in ye Second division on Cam^r Rocks in order to his inclosing Said Land; & Said Comitte having this day made ye Return y^t they cannot agree; And the Said Jno Fillebrown making a Second Motion that an other Committe may be appointed to view Said Thirteenth Lott of Land in order to his incloseing ye Same; Said Select Men have nominated & appointed Deā Coolidge & Solomon Prentice to Joyn wth Jason Ruſsel & Eph^m Frost, whom s^d Fillebrown has appointed to View Said Land, & (if need be) to State paſsages thrû ye Same, no paſsage to be Leſs y^n two Rods wide & to make Return of y^r doings in Said Affair to Said Select Men.

Return as follows.

Cambr. 23rd March 1724/5.

In observance of ye within written we have Viewed ye Said Lott of Land & have agreed & determined yt ye Said John ffillebrown leaving a high Way Two Rods wide in ye Ancient beaten cart way begining at ye lower end of Said Lott at or near Black brook and ending at the upper end Joyning to Jonathan Butterfield Junrs Lot; Also leaving a high Way Two Rods wide from mr Andrews's lot Runing upon ye Line betwixt Said ffillebrown & Edmd ffrost fifteen Rods in Length, he may inclose the Remainder of Said Lott. further we are of opinion that provided Said ffillebrown make a better or as good a way nearer Said ffrost's fence against the elbow of ye hill toward the lower end of Said Lot he may (without damage) inclose the beaten Cart way at ye elbow of Said hill.

Joseph Coolidge
Solomon Prentice
Jason Rufsel.
Ephm ffrost

[256] At a Meeting of ye Select Men 27th Apll 1719.

ffrancis Lock having made his Motion yt a Comitte may be appointed to View a Tract of Land on Camr Rocks in ye first division laid out to Jonath Cane & Errington's heirs in order to his fenceing sd Land, Said Select Men have Nominated & appointed mr Jno Dickson & Capt Bordman to Joyn wth Lt Amos Maret & Jno Cutter whom Said Lock has Nominated to view Said Land & if need be to State pafsages thrû ye Same no pafsage to be Lefs then two Rods wide.

Also James Cuttler desires yt Said Comitte may be appointed to view a tract of Land in Said Division Laid out to mr Samll Angier & Jno Gove Said Select Men have agreed yt ye Comitte aforesd View Said Land and (if need be State pafsages thrû the Same, no pafsage to be Lefs than two Rods Wide Said Comitte to make Return of their doings in thefs affairs to Said Select Men

Cambridge May the 11th 1719. We the Subscribers being a Comitte to view the within written Errington's & Cane's Lott according to

ye within written directions we have viewed Said Lotts & have Stated a paſsage two Rods wide thrû the Same.
begining at ye Westerly Side of Said Errington's Lott about Two Rod from ye Mill pond & So to run in the most Convenient place till it come to ye Corner of ye Mill pond, & from thence bearing South Easterly thrû Canes Lott till it comes to Concord Road, then coming over ye Mill brook Northerly we begun near ye Mill house at ye Westerly Line of Cane's Lott we fixt a heap of Stones; & from thence we ran Easterly about fourteen Rods to an other heap of Stones on ye Brow of ye hill; from thence to a heap of Stones in ye valley about four Rods from Wyeths Corner & from thence to a Stump wth Stones in it from thence to a heap of Stones on a little Knowl Northerly from a little bridge, & So to an other heap of Stones South Westerly of S^d Bridge, and from thence Leaving two rods in width till it come to ye South East corner of Said Cane's Lott.

And also we have Stated a paſsage through the within mentioned Goves & Angier's Lotts begining at ye West Side of S^d Goves Lott ab^t twelve Rod from the Mill brook where ye old way was formerly made use of & So to continue in ye Same old Way thrû Angiers Lott; also till it come to Town's Lott Said paſsage to be Two Rods Wide

Jno Dickson
Amos Marrit
Moses Bordman
Jno Cutter.

[257] At a Meeting of ye Select Men 11th May 1719

Thos ffrost having made his motion that ye high Way lying croſs his Land on ye Southerly Side of his dwelling house may be exchanged & Laid on ye Northerly Side of his Said house it being (as he Sais) more convenient for ye accomodation of Said high Way; Said Select Men hereby Nominate and appoint Lieu^t Amos Marrit, m^r Jason Ruſsel & Capt Moſes Bordman to view Said Way and (if they Judge it proper) to Exchange ye Same from ye Southerly to ye Northerly Side of s^d house and to make return of y^r doings in this affair to Said Select Men.

[258] At a Meeting of ye Proprie^rs^ of ye Comon Lands 26th June 1719;

And^r^ Bordman Chosen Modera^tr^

Voted that the privilidge & benefit of ye Wares for Catching of fish be resigned to ye Inhabitants of Said Town; Provided Said Inhabitants at all times hereafter take effectual care that Said privilidge be not incroached upon by perticular persons, And that Said fish be as equally distributed among Said Inhabitants as may be; at a Reasonable price not exceeding Nine pence p̄ Thousand. Also that Said Inhabitants defray the Charge y^t^ Said Proprie^rs^ Comitte have bin at in prosecuting persons y^t^ have obstructed ye peaceeable injoym^t^ of Said privilige of catching of fish. Provided also Said Inhabitants Accept ye afores^d^ at y^r^ next publick meeting.

At a Meeting of ye Inhabitants of Cambridge Orderly Convened 26th June 1719.
put to Vote whether Said Inhabitants would Chuse a Modera^tr^ & it pass^d^ in ye Negative.

At a Meeting of ye Select Men. 7th March 1719/20.

William & Gershom Cutter having made a Motion that a Comitte may be appointed to view two Lotts of land in ye first division on Cam^r^ Rocks, in order to their fenceing Said Land one Lot being Laid out to Jno Taylor & ye other to Edwd Hall; Said Select Men have Nominated and appointed Capt Moses Bordman to Joyn wth m^r^ Jno Dickson whom Said Cutter's have appointed to view S^d^ Land & (if need be) to State passages thrû ye Same, no passage to be Less than Two Rods wide and to make Return of y^r^ Doings, in this Affair to S^d^ Select Men.

April 15. 1726. Then Lett to Col Edmund Goffe & Lieu^t^ Amos Marrit

The whole privilidge of Catching of fish at Mills's Ware in Cambridge for this present year. by us ye Comitte of Propriet^rs^ (for a Valuable consideracon

William Russel
Jason Russel
Amos Marrit
Moses Bordman

[259] At a Meeting of ye Propriet^rs^ of ye Comon Lands in Cambrige Orderly Convened 25 March 1720

Andrew Bordman was chosen Moderat^r^.

Voted that the privilidge of ye wares for catching of fish wth the Lands thereto appertaining belongs to Said Proprietors.

Also Voted that One Acre of ye flatts of Great Spy pond on ye North Side ye Bridge over Mills's Ware be laid out for ye better Securing Said Propriet^rs^ privilidge of Catching of fish in Said Town m^r^ Jno Dickson manifested his difsent frō s^d^ Vote.

Also Voted that Lt Amos Marrit, Jason Rufsel & Capt Moses Bordman, Wm Rufsel & Jos. Winship be a Comitte to Lay out Said Acre of flatts for the use a foresd, Also Voted y^t^ S^d^ Comitte let out Said Wares for Catching of fish & profsecute Such persons as may incroach upon Said Propriet^rs^ privilidge of Catching of fish as a foresd.

Also Voted that Wm Rufsel, Nath Pattin sen^r^ Capt Parker Dea Kidder & Solomon Prentice be a Comitte to Consider of ye Affair Refering to Laying out ye Comōns & take a platt of ye Same & Lay before S^d^ propriet^rs^ Said platt, and give their opinion wth respect to Laying out Said Com^s^, to S^d^ Propriet^rs^ at their next publick Meeting. Also Voted y^t^ Said Comitte Lay out about half a Q^r^ of an Acre of Land on S^d^ Comon Adjoyning to Cap Parkers or Towns field, betwixt ye Road Leading to Watertown & ye Burying Yard; for John Prentice to erect a house upon, and make Report of their doings therein at ye Next Propriet^rs^ Meeting. to be by y^m^ given. Sold or lett to Said Prentice as yy may then See Meet.

Also Voted y^t^ ye Comitte appointed to Warn Propriet^rs^ Meetings vizt Amos Marrit, Jason Rufsel & Moses Bordman, Warn a Propriet^rs^ Meeting to be on ye Second Monday in May Next to Receive ye Report of ye Comitte aforementioned, Also to Receive an Acct of what money they ye Said Amos Marrit, Jason Rufsel & Moses Bordman have Received for Sales or Rents be Longing to S^d^ Propriet^rs^.

At a Meeting of ye Propriet^rs^ of ye Comon Lands in Cambrige Orderly Convened 9th May 1720.

Andrew Bordman Chosen Moderat^r^

After a long debate Refering to Receiving the Report of ye Comitte appointed to take a platt & give y^r^ opinion as to Laying out ye Comons —

Voted that this Propriet^{rs} Meeting be Adjourned to ye 19th of May Cur^{t} at Two of ye Clock on s^{d} day to receive ye report of s^{d} Comitte & to do what they may Judge proper to be done upon ye affairs y^{t} were to be transacted at this present Meeting.

[260] At a Meeting of ye Propriet^{rs} of ye Comon Lands in Cam^{r} 19 h May 1720, by Adjournm^{t} from the 9th May Cur^{t}.

After Receiving the opinion of ye Comitte appointed to Consider of ye Affair Refering to Laying out the Comons; It was put to Vote whether Said Comons Shud be divided down to a Strait line from the South West corner of Capt Bordman's field to the North Side of Widow Prentice's barn, and it pafs^{d} in the Negative.

Also Voted that Twenty Rods of Land Laid out to John Prentice Adjoyning to Widow Town's field be given to Said John Prentice & his Wife that is to Say the improvm^{t} of it during theire Natural lives, they being prohibited ye allowing any other person to make improvm^{t} of Said Land.

At a Meeting of ye Select Men of Cam^{r} 10th Octr 1720.

Walter Rufsel & Wm Winship having made their application that a Comitte may be appointed to view Three Lotts of Land on Cam^{r} Rocks Joyning to Concord Road one Laid out to Capt Belcher an other to Peter Town & ye other to Jno Addams all in the first division

Said Select Men do hereby Nominate & appoint Jno Cooper & Nath^{ll} Pattin Junr to Joyn wth Jno ffillebrown & Jos Addams whom Said Rufsel & Winship have appointed to view Said & if need be to State pafsages thrû the Same no pafsage to be Lefs than two Rods wide & to make Report of y^{r} doings therein to Said Select Men.

[261] At a Meeting of ye Select Men 22 May 1721.

John Cutter having made his Motion that a Comitte may be appointed to View a Lot of Land in ye first division in Cam^{r} Rocks Lay^{d} out to R^{t} Brown, in ord^{r} to his fenceing Said Lott, Said Select Men have app^{td} Sam^{ll} Cooper to Joyn wth Jam^{s} Cuttler whom S^{d} Cutter has appointed to view Said Land & if need be to State pafsages thrû

the Same, no paſsage to be Leſs than two Rods wide. and to make Return of y^{r} doings in this Affair to Said Select Men.

At a Meeting of ye Select Men 8th Ap^{ll} 1723.

Jam^{s} Cuttler having made his Application that a Comitte may be appointed to View an Eight Acre Lott of Land in ye first division on Cam^{r} Rocks (Laid out to Henry Prentice's heirs) in order to his fenceing Said Land.

Ordrd that John Dickson & John Cutter Joyn with Jonathan Butterfield & Isaac Watson in viewing Said Land and (if need be) to State paſsages thrû ye Same no paſsage to be Leſs than two Rods wide, & to make return of their doings in this Affair to Said Select Men

We the Subscribers being a Comitte appointed to View the within mentioned Lott in order to State paſsages thrû the Same, have Ordered and appointed that Said Cuttler Shall Leave out a way two Rods wide thrû the Said Lot on the Northerly Side of ye Brook near ye edge of the Rocks where the old path is & also at ye Southerly end of ye Said Lott next Concord Road, & to leave out a paſsage two Rods wide at y^{e} Westerly corner next Kendals Land & So Runing Northerly three Rods

John Dickson
Cambrige Ap^{ll} y^{e} 15th 1723. Jonath Butterfield
Isā Watson.
Jno Cutter.

[262] At a Meeting of y^{e} Select Men 9th Novr 1724.

On y^{e} Motion of Jason Ruſsel y^{t} a Comitte may be app^{td} to view y$_{e}$ 82 & 83rd Lotts of Land in y^{e} first division in Cam^{r} Rocks, in Ord^{r} to his inclosing s^{d} Lotts; Said Select Men have Nominated & appointed Jno: Cooper & Jno: Bradish to Joyn wth Ger: Cutter & Jno ffillebrown, whom s^{d} Ruſsel has appointed to View s^{d} Lotts of Land & (if need be) to State paſsages thrû: ye Same no paſsage to be Leſs y^{n} two Rods wide.

Also on ye motion of s^{d} Ruſsel y^{t} a Comitte may be app^{td}: to View ye 23rd Lot of Land in ye first division on Cam^{r} Rocks Laid out to Jonā Remington, Said Select Men have Nominated & app^{td}: Jno: Cooper &

Jacob Hill to Joyn wth John ffillebrown & Jno Bradish in viewing s^{d} Lott & (if need be) to State paſsages thrû ye Same no paſsage to be leſs than two Rods wide, Said Comitte's to make return of y^{r} doings in s^{d} Affair to S^{d} Select Men.

On ye Motion of Jno Cutter y^{t} a Comitte may be app^{td} to view ye 53rd Lot in ye first division on Cam^{r} Rocks Laid out to Wid: Taylor's heirs in order to his inclosing s^{d} Lott Said Select Men have Nominated Jno: Cooper & Jno Bradish to Joyn wth Jno Cooper & Jno ffillebrown in viewing Said Land & (if need be) to State paſsages thrû ye Same, no paſsage to be leſs than two Rods wide, & to make Return of y^{r} doings in y^{s} affair to s^{d} Select Men.

Cam^{r} Novr 21 1724. Pursuant to ye within written Order.

We ye Subscribers being a Comitte appointed to view ye within mentioned 82 & 83rd Lotts of Land now in ye poſseſsion of Jason Ruſsel in order to his fenceing ye Same, Accordingly we have Stated ye paſsage way croſs ye South east corner of ye s^{d} 82nd Lott in ye ancient cart path where it is now improved. Also have viewed ye within mentioned 83rd Lott of Land & have Stated ye way through ye Same two Rods wide where ye Ancient cart path is now improved till it come to ye Land formerly called Brigham's farm. Also at ye Westerly corner of s^{d} 83rd Lot we State ye way where it is now improved leading to Reedy Medow.

Gershom Cutter
Jno Cooper.
Jno ffillebrown
Jno: Bradish.

Cam^{r} Nov. ye 21st: 1724. Pursuant to ye within written order.

We ye Subscribers being appointed to view ye within Mention^{d} 53rd Lott of Land now in ye poſseſsion of Jno: Cutter in ord^{r}: to his fencing. Accordingly we have Stated a paſsage way through ye Same two Rods wide, begining at a Walnutt tree near ye Corner of Widow Winshipps pasture, from thence to a Rising Rock wth a heap of Stones on it, & from thence to a Stake wth: Stones about it

in or near ye Westerly Line of s^d Lott. Said way Lying on ye most Northerly Side of ye above mentioned boundarys.

Ger: Cutter
Jno: Cooper
Jno: ffillebrown
Jno: Bradish.

Ap^ll 8th day 1725. We ye above s^d Comitte then viewed ye Lott above Said & finding Need of a pafsage way, have Stated a pafsage way on ye South west Side of s^d Lott being two Rods wide and that the Remainder of Said Lott may be fenced.

John Cooper
Jno: ffillebrown
John Bradish
Jacob Hill

Mem^dm this Return is on ye 23rd Lott. in ye first division on Cam^r Rocks.

[263] Cambridge 18th Jan^ry. 1723/4.

Thefe are to give Notice to ye Propriet^rs of ye Comon and undivided Lands in Said Town that they app^r at our usual place of publick Meeting on ye third day of ffebruary next at Ten of ye Clock on s^d day then & there to make out how many Rights or Cow Comons they respectively have in s^d Com^n Land also to consid^r & do what what they may Judge proper Refering to a tract of Land & a high Way to it on ye South Side of Charles River called the thirteen Acres Lately improved by ye Squires. Also a tract of Land on ye Rocks at a place called Jackson's corner Supposed to be incroached upon by Rich^rd Clark.

Also to Consider of ye affair of Laying out ye Com^s & do what they may Judge proper there upon.

also to Consid^r & do what they may Judge proper to be done Refering to ye half Acre of Land laid out for ye benefit of ye wares & ye high Way leading unto it thrû Ware field.

Amos Marrit
Jason Rufsel
Moses Bordman

This Notificacon was posted up at ye Town h^s Same day

At a Meeting of ye Propriet^rs^ of ye Comon Lands in Cambridge 3rd Feb. 1723/4.

Capt Moses Bordman was chosen Moderat^r^

After Some inquiery into each propriet^rs^ Right in the Comon Lands, Said Meeting was Adjourn^d^ for half an hour to m^r^ Edm^d^ Angier's chamber And after opening Said Meeting at s^d^ Chamber Voted y^t^ a Comitte be Chosen to inquire into ye Circumstances of ye tract of Land on ye South Side of Charles River called ye thirteen Acres Lately improved by ye Squires & ye high way Leading to it And ye four Acres of Comon land at bear hill or Jackson's corner Joyning to Richd Clark and make report of ye circumstances of s^d^ Lands to Said Propriet^rs^ at their next Meeting.

Capt Josiah Parker, Jno Stedman & Sam^ll^ Bowman were chosen a Comitte for ye Service aforesaid.

Also Voted y^t^ William Rufsel & And^r^ Bordman be Joyned to ye aforesd Comitte to consider of ye affair of dividing ye Comons, and to make Report of their opinion concerning y^t^ affair at their Next Meeting as a fores^d^

[264] Also Voted that this Meeting be Adjourned to Tuesday 11th Instant at Ten a Clock on Said day at ye Town house to Receive y^e^ Reports of Said Committe's & to do w^t^ they may Judge proper upon them, Also to do w^t^ they may Judge proper Refering to y^e^ half Acre of Land at y^e^ Wares in Ware field & y^e^ high way Leading to it.

At a Meeting of y^e^ Propriet^rs^ of y^e^ Comon Lands in Cambridge= 11th Feb 1723/4 by Adjournment from y^e^ 3rd of ffeb Curr^t^.

After reading y^e^ Report of y^e^ Comitte appointed y^e^ 3rd Curr^t^ to inquire into y^e^ circumstances of y^e^ Comon Land on y^e^ South Side of Charles River & at Bearhill Voted y^t^ Said Comitte be desired further to treat wth the persons y^t^ improve or incroach upon Said Comon Lands & make report of what they think proper to be done in Said affairs to Said Propriet^rs^ at their next meeting. And then Said Meeting was adjourned for half an hour. After opening Said Meeting on ye adjournm^t^. It was put to Vote whither Said Propriet^rs^ wo^d^ Accept ye Report of the Comitte appointed to Consider of ye Affair of Dividing ye Comons, with Respect to ye line of division on ye Southerly Side of Parker's pond & it pafs'd in ye Negative.

Also put to vote whither the line of division of Said Comons (on Supposition yy be divided) Extend crofs ye Comon on a Strait line from the corner betwixt Lt Marrit's Orchard and Nathll Prentice's Land towd a great tree in ye Low ground in Capt Bordman's fence against his field, and it pafsd in the Negative.

Also put to Vote whither Said line for dividing ye Coms Extend Crofs ye Comon fro ye Northerly Elm tree (Save one) agt Henry Prentice's house on a Strait line towd ye South Westerly corner of Wm Morse's Barn & it pafs'd in ye Affirmative.

Also Voted that Said Comon Lands Shall be divided down to Said line Last mentioned.

And then Said Meeting by their vote Adjourned to to-morrow Morning Nine a Clock.

[265] At a Meeting of ye Propriets of ye Comon Lands in Camr 12th ffeb. 1723/4. by Adjournmt fro ye 11th Instant

Voted that this Meeting be adjourned for half an hour. And after opening Said Meeting on Said adjournmt, and Reading the first Article in the Report of ye Comitte appointed to Consider of ye affair of dividing ye Comons.

Voted that the Countrey Road against ye Land to be divided be Six Rods wide, and that Said Road fro Jno Cooper's to ye North Easterly corner of Jonathan Gove's fence below his barn be Stated Six Rods wide as aforesd agreeable to ye Report of Said Comitte, to be laid out at ye direction of a Committe hereafter chosen. And from sd Corner of Gove's fence to Run on ye Westerly Side of Watson's pond & So over ye plain agreeable to ye Report of ye Comitte aforesd.

Also after Reading the other Articles in Sd Report Voted a Concurrence wth Said Report in all the Articles of it Excepting ye last wch Referrs to ye line for dividing ye Com. wch was Yesterday debated upon & Rejected & determined to extend crofs ye Comon fro ye Northerly tree (Save one) agt Henry Prentices house on a Strait line toward ye South Westerly corner of Wm Morse's barn.

Also Voted yt Andr Bordman, Samll Bowman & William Rufsel be a Committe (wth ye Afsistance of a Surveyr) to take a plan of ye Comon Lands to be divided, & State out ye Respective high ways &c And Lay

Said Comon Lands into Sutable Squadrons for division of ye Same, and Lay ye Same before Said Propriet^rs at their next Meeting for their approbation, in Order to y^r drawing of Lotts.

Also after Reading ye Request of Jason Rufsel & others that a way may be Stated fro Thomas ffillebrown's to Spie pond & So to ye way Leading to Mills's ware. It was put to vote whither s^d Request Shud be granted & it pafsd in ye Negative.

Also Voted y^t ye pond near Jona Wyeth's wth a way to it be reserved for a watering place for Cattle

Also after Reading ye request of Jona Butterfield & John ffillebrown y^t ye hollow below s^d Butterfields house & a way to it may be reserved for Watering [266] Cattle. It was put to Vote whither Said Request Shud be granted & it pafs'd in ye Negative.

Also Voted that this Meeting be Adjourned to ye 2nd day of March Next at Ten a Clock in the Morning, to Receive ye Report of ye Comitte appointed to inquire into ye Circumstances of ye Comon Land on ye South Side of Charles River and at Bear hill. Also to Receive ye Report of ye Comitte to take a plan of ye Com^s &c. in Order to drawing of Lotts.

Also to Consider of ye Affair of the half Acre &c at the Wares & to do what they may Judge proper in Said Affairs at Said Meeting.

At a Meeting of ye Propriet^rs of ye Comon lands in Camb^r 2nd March 1723/4. by Adjournm^t fro ye 12th ffeb. Last

Upon the Representation of Capt Parker one of ye Comitte app^td to inquire into ye circumstances of ye Comon Land on the South Side of Charles River & at bear hill, That by reason of Sickness & ye unseasonablenefs of ye weather they have not finish^d Said affair So as to make any Report thereupon

Voted that Said Comitte be desired & further impowered to treat wth the persons y^t improve or incroach upon Said Common lands & make Report of what they think proper to be done in Said Affair to Said Propriet^rs at y^r Next Meeting

Also Voted that a pafsage of Two Rods wide be granted to Isa Watson from ye way to his house to ye Northerly or Northwesterly corner of his Barn.

Also Voted that ye pond for Watering near Jacob Hill's with ye way or paſsage to it be four Rods in width & fifteen Rods in depth.

Also Voted y^t the Report of ye Comitte Refering to ye Laying the lower Comon into four Squadron's & ye Small pieces & Strips of Land ag^t ye Clay pitts, Steph Prentices, Sam^ll Bowman's & Jonā Gove's be accepted & ye Land Laid out accordingly.

Also Voted y^t ye Lotts y^t happen to ly in ye way of Dreining Parker's Pond Shall have a Rod of Land more than their proportion of measure ye whole length that there may be occasion for diging thrû each of Said Lotts for dreining ye pond; And that the Propriet^rs in s^d Pond Shall have free liberty of Diging thrû each of Said Lotts for dreining Said Pond.

☞ Pound lot Also Voted that a Triangle p^s of Land of about a Quarter of an Acre on ye Northerly Side of Parker's Pond Joyning to ye Countrey Road be Laid out & Reserved for diging of Gravel

Watson's pond Also Voted y^t ye Land Joyning to Watson's Pond & Charlstown line being ab^t Eight Rods in Width ag^t Charlstown line wth a paſsage to it on ye Northerly Side of Said pond be Laid out & Reserved for diging of Gravel & y^t ye Acre & halfe & Sixteen Rods on ye Southerly Side of Watsons pond against Charlstown line be Laid out

[267] Also Voted that ye Plain called Watson's Plain be Laid out according to ye Report of the Comitte

Also Voted that the Land on ye Northerly Side of Menotomy Bridge be Laid out according to ye Report of ye Comitte to ye Southerly Side of ye way to Geō Abbits house, & from thence the Lotts to front to ye Road leading to Watertown untill the division of Said Land be ended.

Also Voted that the Road leading to Watertown, be Removed frō ye Northerly to ye Southerly Side of ye Land Reserved for a Burying place, m^r Jason Ruſsel and the Neighbourhood thereabouts Manifesting their desires that it might be So.

Also Voted that no Propriet^rs draw more than four Rights at one draught in this Division of Land excepting Such as app^r to have had a greater Number in ye year 1665. wch Shall be their Rule for drawing, & that the highest Number Shall be drawn first by Such as are obliged to draw more than once for y^r Rights.

Also Voted that this Meeting be Adjourned to to morrow morning Ten a Clock

At a Meeting of ye Propriet^rs^ of ye Comon lands in Cam^r^ 3rd March 1723/4. by Adjournm^t^ fro ye 2nd March Curt.

Voted that this Meeting be adjourned for half an hour and after opening Said Meeting after ye Adjournment The Moderat^r^ informed the Propriet^rs^ that by reason of present bodyly indisposition he was not capable of attending & performing ye Service of Moderator

Then Voted that And^r^ Bordman be Moderat^r^ in his Stead also Voted that Andrew Bordman, Wm Rufsel & Solomon Prentice be a Comitte to direct and afsist ye Survey^r^ in Laying out the Lands to be divided pursuant to ye Votes of Said Propriet^rs^ & that any two of Said Comitte afsift ye Survey^r^: as Chain men in Laying out ye lotts.

Said Chain men to be under Oath to ye faithfull performance of Said Service. to be p^d^ 3^sh^ p^r^ day each

Also Voted y^t^ m^r^ Sam^ll^ Danforth be ye Survey^r^ and that he be paid Ten Shill' p^r^ day for each days Service a broad he Returning a fair plat on parchment of the Division of Said Lands to Said Propriet^rs^

Also Voted that Andrew Bordman have his Rights Laid out to him on ye Northerly Side of ye Third Squadron on ye Lower Comon in Consideracon of his Service as Cler of Said Propriet^rs^ for ye time past & for his present Service as Cler of Said Propriet^rs^

Also Voted that ye Lotts that happen to ly in ye way of dreining at Menotomy near Geo Abbits have a Rod's Allowance as at Parkers pond.

Also Voted that no Propriet^rs^ draw twice before others have drawn Once & So to proceed till all the Lotts are drawn. After drawing the Lotts,

Voted that this Meeting be Adjourned to the Second Monday in Aprill next at Ten a Clock

[268] At a Meeting of ye Propriet^rs^ of ye Comon Lands in Cambrige 13th Ap^ll^ 1724.

By Adjournment fro ye 3rd of March Laft.

Capt Mofes Bordman the Moderat^r^ of this Meeting being out of Town. And^r^ Bordman was desired to officiate as Moderator in his Stead

Upon Report of ye Comitte appointed to inquire into the Circum-

stances of ye Comon Land on the South Side of Charles River & at Bear Hill,

Voted that Richard Clark Shall have ye piece of Land at Bear Hill betwixt the Ministrey Lott & Jackson's Corner, Containing containing about four acres, Excepting the High way that Runs thrû Said Land wch goes up towards the Bowman's, to him the Said Richard Clark his heirs & Assigns forever he paying to Said Propriet^{rs} ye Sum of fifteen pounds in good Bills of Credit on Said Province:

Also Voted that Said Comitte be hereby desired to propose & offer to ye Champney's or any other person the Sale of the Thirteen Acres on ye South Side of Charles River — & ye way to it at Thirty pounds & make Report of y^{r} doings in that affair at ye Next Meeting.

After a Motion made on behalf of m^{r} Sam^{ll} Danforth for a piese of Land at ye Corner near ye Pound to Build upon: And a Motion made by Sam^{ll} Whittemore y^{t} ye Countrey Road ag^{t} his Lott at Jones's hill may be Removed more Eastward, that his Lott may be laid more together for ye convenience of fenceing. And a Motion made by Nath^{ll} Hancock for Liberty of inclosing the Land Reserved for Clay pitts, Joyning to his Lott near Dr Oakes's Orchard: All wch Motions are under considerā till the next meeting of Said Propriet^{rs}

Then Voted that this Meeting be Adjourned to fryday the 17th of Ap^{ll} Cur^{t} at Three a Clock after noon

Att a Meeting of ye Propriet^{rs} of ye Comon lands in Cam^{r} 17 Ap^{ll} 1724. by Adjournm^{t} frō ye 13th Cur^{t}.

On the Motion of Capt Moses Bordman Modera^{tr} of this Meeting, That he may be excused frō being Moderat^{r} for that he was absent at the laſt Adjournm^{t} &c Put to Vote whither they w^{d} excuse him & choose an other Moderat^{r} in his Stead, & it paſs^{d} in the Negative

Also Voted that the Bounds of ye Land Sold to Richrd Clark against ye Ministrey Lott at Bear hill extend on a Strait line from a heap of Stones at Jno Cooper's Lott on ye Rocks to a great white Oak Mark^{d} in ye Stone wall near Beemus's house wch was formerly ffrancis's and that Said Clark pay ye money for ye purchase of Said Land to ye Propriet^{rs} Clark for ye use of Said Proprietors.

Also put to Vote whither ye high way leading to ye thirteen Acres on ye South Side of Charles River Shall be Sold for £20 to ye Champneys and it pafs^{d} in ye Negative

Also Voted y^{t} Lt Amos Marrit m^{r} Wm Rufsel & m^{r} Samuel Bowman be a Comitte to make Sale, improve or lay open the land on ye South Side of Charles River called ye thirteen Acres and the way to it as they Shall think most proper; and make Report of their doings in [269] in that affair to Said Propriet^{rs} at their Next Meeting

Also Voted that the Report of ye Comitte appointed to direct & Afsist m^{r} Sam^{ll} Danforth Survey^{r}: in Laying out the Comons & the Platt of Said Division presented by Said Survey^{r} be accepted; And that the Lotts be Recorded accordingly, Excepting Sam^{ll} Whittemore's Lot at or near Jones's hill.

Also Voted that Joseph Addams, Nath^{ll} Pattin Junr and Jonathan Gove be a Comitte to Consid^{r} of ye motion of Sam^{ll} Whittemore Refering to Removing ye Countrey Road against his Lott near Jones's hill (ag^{t} Sam^{ll} Bowman's fence & Charlstown Line) more Eastward for convenience of fenceing his Lott together, & to make Report of their opinion in that affair at the next Meeting.

The Motion Made by m^{r} Danforth, & ye motion made by Nath Hancock to be continued under considerā till the next Meeting, And that m^{r} Danforth be paid what is due to him for Service of ye Propriet^{rs} (as p^{r} ye Accts offer^{d}) out of the first money Shall be Rec^{d}

Also Voted that this Meeting be Adjourned to ye 24 Instant at Three a Clock afternoon.

Att a Meeting of ye Propriet^{rs} of ye Comon Lands in Camb^{r} 24 Aprill 1724. By Adjournment frō ye 17th Cur^{t}

Upon Report of ye Comitte impowered to make Sale improve or Lay open the land on ye South Side of Charles River called ye 13 Acres & ye Way to it.

Voted y^{t} s^{d} Comitte be hereby further desired & impowered to manage Said Affair as they were impowered at ye Last Meeting & make Report of y^{r} doings therein to Said Propriet^{rs} at their next meeting.

Upon Report of ye Comitte appointed to Consider of the motion of Sam^{ll} Whittemore for Removing ye Countrey Road more Eastward &c.

Voted that ye Report of s^{d} Comitte be accepted: And that Said Comitte Remove s^{d} Way or Road more Eastward accordingly, having due regaurd to the accomodating of Steph Prentice in his passage to his house, and make Return of y^{r} doings in this affair to S^{d} Propriet^{rs} at their next Meeting.

Also Voted that this Meeting be Adjourned to ye 15th of May next at Nine a Clock in ye Morning.

At a Meeting of ye Propriet^{rs} of ye Comon Lands in Camb^{r} 15th May 1724.

By Adjournm^{t} from ye 24th Ap^{ll} Last. Report of ye Comitte appointed and impowered to make Sale improve or lay open the Comon Land on y^{e} South of Charls River called the 13 Acres & y^{e} way to it which is as follows Viz^{t}.

Camb^{r} May 15th 1724. In observance of y^{e} within written we the Subscribers have offerd to Sale y^{e} 13 Acres & y^{e} way to it within mentioned, and have treated wth m^{r} Dan^{ll} Champne$_{\wedge}$ about the purchase thereof, who refuses to purchase the thirteen Acres but offers to buy y^{e} Six Rod high way, which extends on y^{e} Northerly Side of m^{r} Danforth's farm (so call^{d}) from y^{e} Countrey Road Leading to Boston to a great Rock at y^{e} North Westerly corner of Said farm. Said Champney offers to pay to Said Propriet^{rs} £25 for s^{d} way provided they warrant & defend y^{e} Same frō all lawfull claims.

Amos Marrit
Wm Russel
Sam^{ll} Bowman

[**270**] which Report was read & after Some debate upon it

Voted that Said Report be accepted, And that y^{e} s^{d} Dan^{ll} Champn$_{\wedge}$ paying the Sum of £25th in good Bills of Credit to Said Propri^{trs} Clark by y first day of June next, Shall enjoy Said way as expressed in Said Report, And y^{t} Said Propriet^{rs} Shall & Will Warrant & defend the Same ag^{t} all lawfull claims Whatsoev^{r}:

Also Voted y^{t} y^{e} Comitte afores^{d} acquaint Dan^{ll} Champney wth this Vote & make Report of his Answer thereon to Said Propriet^{rs} at their next meeting.

Also Voted that m^{r} John Dickson have ye improvement of ye half Acre of Land at ye Wares & ye high way leading to it thrû Ware field this present year for Six Shillings.

Also Voted y^{t} ye Comitte appointed to call Propriet^{rs} Meetings be desired to offer ye Same to m^{r} Dickson, & if he Refuse it then Said Comitte are desired to Let Said Land to any oth^{r} person or to Lay open Said Land as they may See meet.

Also Voted that Capt Bordman have liberty to inclose the gravil pit on ye North Side of Parkers pond, he making a Convenient p^{r} of Barrs for paſsage into Said gravil pit as there may be occasion therefor.

Also Voted that Sam^{ll} Whittemore's Lott at or near Jones's hill be Recorded as it was drawn.

Also Voted that Nath^{ll} Hancock have ye improvem^{t} of ye Land Reserved for Clay pitts Joyning to Dr Oakes s Orchard & ye way to it at Such a Rent as ye Propriet^{rs} Comitte app^{td}: to call Propriet^{rs} Meetings & he can agree; Provided he hang a Sutable Gate for paſsage into Said Land as there may be occasion there for. Provided also that he ye Said Hancock Procure a convenient Watering place for the accomodation of Cattle to ye Acceptance of Meſs^{rs} Jno Cooper & Sam^{ll} Bowman.

Also Voted y^{t} ye Accts of ye Comitte y^{t} aſsiſted m^{r} Robie in ye Survey of ye Comon be paid.

Also Voted that this Meeting be Adjourned to ye first Tuesday in June next at five a Clock after noon

At a Meeting of ye Propriet^{rs} of ye Comon Lands in Camb^{r} the 2nd June 1724.

By Adjournm^{t}: frō 15th May Laſt.

Voted y^{t} ye Comitte appointed to Aſsist ye Survey^{r} as Chain men in laying out ye Lotts in ye Late Division be each of y^{m} allowed Three Shillings p^{r} day each day they attended Said Survey^{r} in Said Service

Also Voted that Nath Hancock, Zach. Hickes & John Bradish be a Comitte to Receive & Examine ye Accts of Such persons as Said Propriet^{rs} are indebted unto, And allow Said Accts as far as they Judge them Reasonably charged: Also Voted y^{t} Said Comitte compute what Said Propriet^{rs} are indebted, & make a Tax for payment thereof, together wth what must be paid for Collecting Said Tax; Said

Tax to be proportioned on s^d^ Propriet^rs^ according to y^r^ Respective intrefts; Said Comitte being hereby desired to agree wth Some Sutable person to Collect Said Tax for ye use aforesaid

Whereas ye Select Men of our Town have made a Motion (at the desire of Several of our Inhabitants Residing on [**271**] the South of Charles River) that ye Six Rod high way lying ag^t^ m^r^ Danforths farm Runing to a great Rock at ye North Westerly corner of Said farm, and also Two Two Rod high ways leading into ye Countrey Road frō Watertown Mill to Boston, may not be disposed of, for that as Said inhabitants Say they belong to the Town and are wanted for ye Town's use.

Voted that the Comitte appointed to acquaint Dan^ll^ Champney wth a Vote of s^d^ Propriet^rs^ at y^r^ Last Meeting Viz^t^ Lt Marrit, Wm Rufsel & Sam^ll^ Bowman be hereby desired to discourse wth Some or all ye Inhabitants y^t^ made y^r^ motion to Said Select Men Refering to ye ways afores^d^, & be informed by them where Said high ways ly and what want there is of y^m^ for ye Town's use, And after their discourse wth Said inhabitants, & being informed by them Refering to Said Ways, they are to Advise wth ye Comitte appointed to call Proprieto^rs^ Meetings and either proceed to make Sale to Dan^ll^ Champney as formerly Voted or to any other person or to desist making Sale of any of Said Lands, as Said Comitte Shall Judge most proper.

Also Voted y^t^ ye Comitte appointed to call Propriet^rs^ Meetings be hereby desired & impowered to make Sale (for the use of Said Propriet^rs^ a piece of Comon Land at Mount Gilboa, and a p^s^ on ye Rocks in ye first Division lying between m^r^ Stedman's & Capt Parkers Lot if any there be.

A Record of a Division of Lands in Camb^r^ Platted in March 1724. & Voted that the Lotts be Recorded accordingly 17 Ap^ll^ 1724. which are as follow

Viz^t^ In the Lower Comon.

The first Squadron.

Rights & Numb^r^

3 1 To Jonathan Belcher Esqr Three Acres & an half & One Rod, Bounded Easterly wth ye Countrey Road, Westerly wth Andrew

Bordman, Northerly wth Wm Manning s heirs. Jos: Addams, Abrā Hill Mason, Col ffoxcroft, Sam^{ll} Bull, And^{w} Stimpson's heirs & Capt Josiah Parker, and Southerly wth Capt M. Bordman

2 To Capt Moses Bordman four Acres an half & Twenty Eight Rods Bounded Easterly wth ye Countrey Road, Westerly wth And^{r} Bordman, Northerly wth Jonathan Belcher Esqr & Southerly wth Mr Nich^{s} ffefsenden Jun^{rs} heirs. there being a triangle p^{s} for gravil Lying in Said Lott.

3 To m^{r} Nicholas ffefsenden Jun^{rs} heirs Three Acres & an half & a Rod Bounded Easterly wth ye Countrey Road [**272**] West-
No erly wth And^{w} Bordman Jonā Wyeth & Henry Prentice, Northerly wth Capt Moses Bordman and Southerly wth Solomon Prentice

2nd Squadron

4 To Solomon Prentice four Acres & an half & Twenty eight Rods Bounded Easterly wth ye Countrey Road, Westerly wth Henry Prentice & Eph. ffrost's heirs, Northerly wth Mr Nich^{s} ffefsenden Jun^{rs} Heirs & Southerly wth ye Comon

5 To Ephraim ffrost's heirs Two Acres a Quarter & fourteen Rods Bounded Easterly wth Sol Prentice, Westerly wth Harv^{d} Colledge, Northerly wth Henry Prentice & Southerly wth ye Com̄on

6 To Harvard College One Acre & Twenty Seven Rods bounded Easterly wth Eph ffrost's heirs, Westerly wth Henry Prentice Northerly wth Henry Prentice & Southerly wth ye Com̄on.

7 To Henry Prentice Two Acres a Quarter & fourteen Rods Bounded Easterly wth Harv^{d} Colledge & Sol. Prentice Westerly wth a high Way, Northerly wth Jonā Wyeth & Southerly wth ye Com̄on Harv^{d} Colledge, Eph ffrosts heirs & Solomon Prentice

3rd Squadron.

8 To Jonathan Wyeth, (part of his Lott) Two Acres three Quarters & Thirty two Rods Bounded Easterly with m^{r} Nich^{s} ffefsend

Jun^{rs} Heirs, Westerly wth a high way Northerly wth And^{r} Bordman & Southerly wth Hen Prentice

Andrew Bordman five Acres three Quarters & fifteen Rods. Bounded Easterly wth Jonā Belcher Esqr Capt Moses Bordman & m^{r} N. ffefsenden Jun^{rs} heirs, Westerly wth a high way & Watering place, Northerly wth s^{d} Watering place Lieu^{t} Amos Marrit Capt Moses Bordman and Capt Josiah Parker, & Southerly wth Jona Wyeth

Vide ye Vote of ye Propriet^{rs} Refering to y^{s} lott. 3rd March 1723/4.

4th Squadron.

8 To Jonathan Wyeth (the other part of his Lott) One Acre an halfe & Thirty Six Rods Bounded Easterly wth Sam^{ll} Gookin Esqr, Westerly & Northerly wth high ways & Southerly wth ye Watering place

9 To Sam^{ll} Gookin Esqr Two Acres a Quarter & fourteen Rods Bounded Easterly wth Lieut Amos Marrit, Westerly wth Jonathan Wyeth Northerly wth a high way & Southerly wth the Watering place.

10 To Lieu^{t} Amos Marrit four Acres an half & Twenty eight Rods, Bounded Easterly wth Capt Moses Bordman, Westerly wth Sam^{ll} Gookin Esqr, Northerly wth a high Way and Southerly wth ye Watering place & Andrew Bordman

No
11 [273] To Capt Moses Bordman four Acres & an half & Twenty Eight Rods. Bounded Easterly wth Capt Josiah Parker, Westerly wth Lt Amos Marrit, Northerly wth a high way & Southerly with And^{r} Bordman

12 To Capt Josiah Parker Two Acres a Quarter & fourteen Rods Bounded Easterly wth And^{r} Stimpson's heirs, Westerly wth Capt

M. Bordman, Northerly wth a high Way & Southerly wth And^{r} Bordman & Jonath^{n} Belcher Esqr

13 To Andrew Stimpson's heirs Two Acres a Quarter & fourteen Rods Bounded Easterly wth Sam^{ll} Bull, Westerly wth Capt Josiah Parker, Northerly wth a high way & Southerly wth Jonath. Belcher Esqr

14 To Samuel Bull One Acre & Twenty Seven Rods bounded Easterly wth Col ffoxcroft, westerly wth And^{r} Stimpson's heirs, Northerly wth a high Way & Southerly wth Jonathan Belcher Esqr

15 To Col ffoxcroft four Acres & an halfe & Twenty eight Rods Bounded Easterly wth Abr. Hill, Westerly wth Sam^{ll} Bull, Northerly wth a high way & Southerly wth Jonathan Belcher Esqr

16 To Abraham Hill Mason, Three Acres & an half & one Rod Bounded Easterly wth Jos. Addams, Westerly wth Col ffoxcroft Northerly wth a high way & Southerly wth Jona Belcher Esqr

17 To Joseph Addams One Acre Three Quarters & half a Rod Bounded Easterly wth Wm Mannings heirs, Westerly wth Abra Hill, Northerly wth a high Way & Southerly wth J. Belcher Esqr

18 To Wm Mannings heirs Two Acres a Quarter & fourteen Rods, Bounded Easterly wth Nath Hancock, Westerly wth Jos. Addams, Northerly wth a high Way & Southerly wth Jonā: Belcher Esqr & Easterly wth ye Countrey Road

19 To Nath^{ll} Hancock Two Acres a Quarter & thirty Six Rods (being p^{t} of his Lott) Bounded Easterly & Northerly wth high ways & Westerly wth Wm Mannings heirs

Also to Nath^{ll} Hancock Two Acres & twenty Three Rods Bounded Easterly & Southerly wth high ways, Westerly wth. Cooper, Northerly & North Westerly wth Land Reserv for Clay pitts & ye way leading to it

Also to Nath. Hancock Nine Rods being ye Remainder of his Lott Bounded Easterly & Southerly wth high ways. Westerly wth Dr Oakes Orchard & Northerly wth Sam^{ll} Whittemore

20 To Sam^{ll} Whittemore One Acre a Quarter & Six Rods (being part of his Lott) Bounded Easterly wth y^{e} Countrey Road, Westerly to Dr Oakes's Orchard, Northerly wth a way to St Prentice's house & Southerly wth Nath Hancock .

Also two Acres & an half & thirty Eight Rods Bounded
No [**274**] Easterly wth y^{e} Countrey Road Westerly wth St Prentice Northerly wth a way to Jon$\bar{a}$ Goves house & St Prentice & Southerly wth y^{e} way to St Prentices house

Also half an Acre & twenty Rods Bounded Easterly & North Easterly. wth D$\bar{e}\bar{a}$ Bowman & Charlstown Line Westerly wth ye Countrey Road.

Also four Rods being y^{e} Remainder of his Lott Bounded North Easterly wth y^{e} Countrey Road, Westerly wth Jon$\bar{a}$ Gove Northerly wth Lt Marrit & Southerly wth y^{e} way to Goves house

21 To Lieu^{t} Amos Marrit One Acre & an half & Sixteen Rods Bounded Easterly wth Charlstown line, Westerly & South Westerly wth y^{e} Countrey Road, Northerly wth a Gravil pitt: & Watson's pond; it being p^{t} of his Lott.

Also to Lieu^{t} Amos Marrit twenty two Rods & an halfe Bounded Easterly wth ye Countrey Road, Westerly wth Jonath Gove & Southerly wth ye way to S^{d} Gove's house

Also a Quarter of an Acre & ten Rods Bounded North Easterly wth ye Countrey Road, Westerly wth Steph Prentice & Southerly wth Jonathan Gove

Also to Lieu^{t} Amos Marrit, two Acres & an half, and Ninteen Rods & an half Bounded Easterly wth ye Countrey Road, Southwesterly wth ye Way Leading to Dea Kidders. & Northerly wth m^{r} Nich^{s}. ffefsenden's heirs.

It being ye Remainder of his Lott & Lying at ye Southerly end of Watson's plain

22 To m^{r} Nich^{s} ffefsenden's heirs three Acres & an half & one Rod Bounded Easterly wth ye Countrey Road, South westerly wth a high way, Northerly wth Capt Bordman & Southerly with Lieu^{t} Marrit

23 To Capt Bordman Seven Acres & Two Rods Bounded Easterly wth ye Countrey Road South Westerly wth a high way Northerly wth Sam^{ll} Gibson's heirs & Southerly wth m^{r} N. ffefsenden's heirs.

24 To Sam^{ll} Gibson's heirs three Acres & an half & one Rod Bounded Easterly wth ye Countrey Road, South Westerly & North Westerly wth high ways, Northerly wth Jacob Hill & Southerly wth Capt Bordman

25 To Jacob Hill four Acres & an half & twenty eight Rods Bounded Easterly wth ye Countrey Road, North Westerly wth a high way, Northerly wth Jno Dickson & Southerly with Sam^{ll} Gibson's heirs

26 To John Dickson, Two Acres a Quarter & fourteen Rods Bounded Easterly wth ye Countrey Road, North Westerly wth wth high way, Northerly wth Peter Town's heirs, & Southerly with Jacob Hill.

N° 27 not drawn.

28 To Peter Town's heirs four Acres & an half & twenty Eight Rods Bounded Easterly wth ye Countrey Road, North West^{ly} wth high way, Northerly wth Edm^{d} Angier & Southerly wth John Dickson.

Rights No
29 [275] To Edm^{d} Angier One Acre a Quarter & twenty five Rods (being p^{t} of his Lott) Bounded Easterly wth ye Countrey Road, North Westerly with high way & Southerly wth Peter Town's heirs

Also three Acres a Quarter & three Rods, (being the Remain-

der of his Lott) Bounded Easterly wth Charls town line, Westerly wth ye Countrey Road, Northerly wth D. Hastings heirs & Southerly wth a gravil pitt & ye way to it

30 To Deā Hastings's heirs One Acre & twenty Seven Rods Bounded Easterly wth Charlstown line, Westerly wth the Countrey Road, Northerly wth Jos. Crackbon & Southerly wth Edm^{d} Angier

31 To Joseph Crackbon three Acres & an half & one Rod Bounded Easterly wth Charlstown line, Westerly wth ye Countrey Road, Northerly wth Jonā Nutting & Southerly wth Deā Hastings heirs

32 To Jonathan Nutting Two Acres a Quarter & fourteen Rods, Bounded Easterly wth Charlstown line, Westerly wth ye Countrey Road, Northerly wth m^{r} President Leverett & Southerly wth Joseph Crackbon.

33 To m^{r} President Leverett four Acres & an half & Twenty eight Rods Bounded Easterly wth Charlstown line Westerly wth ye Countrey Road, Northerly wth J. Belcher Esqr & Southerly wth Jonā Nutting, a high way to Isā Watsons house & Barn being included within s^{d} Boundaries

34 To Jonathan Belcher Esqr four Acres & an half and Twenty eight Rods bounded Easterly & North Easterly wth Charlstown line & Sam^{ll} Cook, Westerly wth ye Countrey Road, Northerly wth Jonathan Gove & Southerly with m^{r} President Leverett.

35 To Jonathan Gove Three Acres & an half & One Rod Bounded North Easterly wth Sam^{ll} Cook, Westerly wth the Countrey Road, Northerly wth W. Pattin's heirs & Southerly Jonathan Belcher Esqr

36 To W. Pattin's heirs two Acres a Quarter & fourteen Rods Bounded North Easterly wth Sam^{ll} Cook, Westerly wth ye Countrey

Road, Northerly wth Widow Cooper & Southerly wth Jonā: Gove, a high to Sam^{ll} Cook's house included in y^{s} lott.

37 To Widow Cooper Two Acres a Quarter & fourteen Rods Bounded Easterly wth Sam^{ll} Cook, Westerly wth ye Countrey Road, Northerly wth Edm^{d} Angier & Southerly wth W Pattins heirs

38 To Edm^{d} Angier two Acres a Quarter & fourteen Rods bounded Easterly wth Sam^{ll} Cook, Westerly wth ye Countrey Road, Northerly wth High way & Jason Rufsel & Southerly wth Wid: Cooper, a high way to ye Wares Runing thrû this Lott.

No
39. [276] To Jason Rufsel a Quarter of an Acre & two Rods, bounded Easterly & Westerly wth high way, Northerly wth Jno Dickson & Southerly wth Edm^{d} Angier. it being p^{t} of his Lott

Also to Jason Rufsel four Acres a Quarter & twenty Six Rods (lying on ye Northerly Side of Menotomy Bridge; It being the Remainder of his Lott) Bounded Easterly wth the Countrey Road. Southwesterly wth a high way & Northerly wth James Clark

40 To James Clark One Acre three Quarters & half, a Rod. Bounded Easterly wth ye Countrey Road, South westerly wth a high way Northerly wth Col ffoxcroft, & Southerly wth Jason Rufsel

41 To Col ffoxcroft Seven Acres & two Rods Bounded Easterly wth ye Countrey Road, South Westerly wth a high way, Northerly wth Jona Remington Esqr & Southerly Jam^{s} Clark

42 To Jonathan Remington Esqr. two Acres a Quarter & fourteen Rods Bounded Easterly wth ye Countrey Road, South Westerly wth a high way, Northerly wth N. Prentice's heirs & Southerly wth Col ffoxcroft.

43 To Nath^{ll} Prentices heirs four Acres & an half & twenty eight Rods Bounded Easterly wth ye Countrey Road, South Westerly

wth a high way, Northerly wth Dea Hancock's heirs & Southerly wth Jona Remington Esqr

44 To Dea Hancock's heirs three Acres & an half & one Rod Bounded Easterly wth ye Countrey Road, S. Westerly wth a high-way, Northerly wth Wm Warland & Southerly wth Nath^{ll} Prentice's heirs.

45. To William Warland One Acre & twenty Seven Rods bound^{d} Easterly wth ye Countrey Road, S. Westerly wth a high way Northerly wth Gershom Cutter & Southerly wth D Hancock's heirs.

46. To Gershom Cutter Two Acres One Qu^{rtr} & fourteen Rods bounded Easterly wth ye Countrey Road, S. Westerly wth a high way, Northerly wth Steph Prentice & Southerly wth Wm Warland

47. To Stephen Prentice Two Acres a Quarter & fourteen Rods Bounded Easterly wth ye Countrey Road S. Westerly wth a high way Northerly wth Wm Barrit & Southerly wth Ger: Cutter

48 To Wm Barrit Two Acres a Quarter & fourteen Rods bounded Easterly wth ye Countrey Road, Westerly wth a high way, Northerly wth Jno Hastings & Southerly wth Steph. Prentice

49 To John Hastings two Acres a Quarter & fourteen Rods bounded Easterly wth ye Countrey Road, Westerly wth a high way Northerly wth m^{r} Ed. Pelham & Southerly wth Wm Barrit

50 To m^{r} Edwd Pelham two Acres, three Quarters twenty Seven Rods & an half Bounded Easterly wth ye Countrey Road, Westerly wth a high way, Northerly wth Sam^{ll} Cooper & Southerly wth John Hastings

No
51 [**277**] To Sam^{ll} Cooper One Acre & Twenty Seven Rods bounded Easterly wth ye Countrey Road, Westerly wth a high way Northerly wth Jno Swan & Southerly wth m^{r} Ed. Pelham

52 To John Swan One Acre & Twenty Seven Rods bounded Easterly wth ye Countrey Road, Westerly wth a high way Northerly wth Jos. Winship & Southerly wth Sam^{ll} Cooper.

53 To Joseph Winship two Acres a Quarter & fourteen Rods bounded Easterly wth ye Countrey Road, Westerly wth a high way Northerly wth m^{r} Procter's heirs & Southerly wth Jno Swan. the high way to Mills's Ware touching ye North East corner of Said Lott

54 To m^{r} Procter's heirs two Acres a Quarter & fourteen Rods Bounded Easterly wth ye Countrey Road, Westerly wth a high way Northerly wth Jos Crackbon Junr & Southerly wth Jos: Winship high way to Mills's Ware Runing crofs s^{d} Lott

55 To Jos: Crackbon Junr two Acres a Quarter & fourteen Rods Bounded Easterly wth ye Countrey Road Westerly wth a high way, Northerly wth Zach Hickes & Southerly wth m^{r} Proct^{rs} heirs. Mills' Ware high Runing crofs s^{d} Lott

56 To Zach Hickes Two acres a Quarter & fourteen Rods bounded Easterly wth ye Countrey Road, Westerly wth a high way, Northerly wth Capt Bordman & Southerly wth Jos: Crackbon Mills's Ware high way runing crofs Said Lott

57 To Capt Bordman two Acres a Quarter & fourteen Rods bounded Easterly wth ye Countrey Road, Westerly & S. Westerly wth a high way, Northerly wth H. College & Southerly wth Z. Hickes Mills's Ware high way Runing crofs s^{d} Lott

58 To Harvard Colledge four Acres & an half & twenty eight Rods Bounded Easterly wth ye Countrey Road, S Westerly wth a high way, Northerly wth Dea Coolidge & Southerly wth Capt Bordman Mills's Ware H way Run's crofs s^{d} Lott

59 To Dea Coolidge four Acres & an half & twenty eight Rods, Bounded Easterly wth ye Countrey Road. N Westerly wth a high

way, Northerly wth Jno Cooper & Southerly with H. Colledge, Mills's Ware H way run's crofs s^{d} Lott

60 To John Cooper three Acres & an half & one Rod, Bounded Easterly wth ye Countrey Road, N. Westerly wth wth Ger: Cutter Northerly wth Jonā Dunster & Southerly wth Dea Coolidge Mills's Ware high way touches ye South West corner of s^{d} Lott.

61 to Jonathan Dunster two Acres a Quarter & fourteen Rods Bounded Easterly wth ye Countrey Road, N. Westerly wth Gerfh Cutter Northerly wth Deā Hastings heirs & Southerly wth Jno Cooper

62 To Deā Hastings heirs four Acres & an half & twenty Eight Rods bounded Easterly wth ye Countrey Road N. Westerly wth Gerfh Cutter Northerly wth Elisha Bull & Southerly wth Jonā Dunster.

No
63 **[278]** To Elisha Bull One Acre & Twenty Seven Rods Bounded Easterly wth ye Countrey Road North Westerly wth Ger Cutter, Northerly wth m^{r} Corlet's Heirs & Southerly wth Dea Hastings heirs

64 To m^{r} Corlet's heirs three Acres & an half & One Rod bounded Easterly wth ye Countrey Road N. Westerly wth Ger: Cutter, North^{rly} wth Wm Wyeth's heirs & Southerly wth Elisha Bull

65 To Wm Wyeth's heirs three Acres & an half & one Rod bounded Easterly wth ye Countrey Road North Westerly wth Ger Cutter, Northerly wth Wm Cutter's heirs & & Southerly wth m^{r} Corlet's heirs

66 To Wm Cutter's heirs One Acre & twenty Seven Rods Bounded Easterly wth ye Countrey Road N. Westerly wth Northerly Thos ffox's heirs & Southerly wth Wm Wyeth's heirs

67 To Thos: ffox's heirs three Acres & an half & one Rod bounded Easterly wth ye Countrey Road N. Westerly wth Northerly wth John Watson's heirs & Southerly wth Wm Cutters heirs.

68 To John Watson's heirs two Acres three Quarters, twenty Seven Rods & an half Bounded Easterly wth ye Countrey Road N Westerly wth Northerly wth Jno Hick's and Southerly Thos. ffox's heirs

69 To John Hickes two Acres a Quarter & fourteen Rods bounded Easterly wth ye Countrey Road, North westerly wth Northerly wth Richd Cutter's heirs & Southerly wth Jno Watson's heirs

70 To Richd Cutter's heirs two Acres a Quarter & fourteen Rods bounded Easterly wth ye Countrey Road, N. Easterly wth ye way to Spie pond by ye School house, N Westerly wth Northerly wth Andr Wilson's heirs & Southerly wth Jno Hickes

71 To Andr Wilson's heirs One Acre & twenty Seven Rods bounded N. Easterly wth ye way to Spy pond by ye School house N Westerly wth Spy pond Northerly wth Samll Bucks heirs & Southerly wth Richard Cutter's heirs

72 To Samll Bucks heirs One Acre three Quarters & half a Rod Bounded North Easterly wth ye way to Spie pond, N Westerly wth Spie pond & Southerly wth Andr Wilson's heirs, it being part of his Lot.

the other pt of Said Lott Bounded South Westerly wth ye way to Spie pond by ye School house, South Easterly wth ye Countrey Road & Northerly wth Wm Rufsel.

73 To Wm Rufsel three Acres & an half & one Rod Bounded S. Easterly wth ye Countrey Road, Westerly wth Northerly wth Dēa Cooper's heirs & Southerly wth Samll Bucks hrs ^:

74 To Dēa Cooper's heirs four Acres & an half & twenty eight Rods Bounded S. Easterly wth ye Countrey Road, Westerly wth

Northerly wth Ed: Marrit & Southerly wth Wm Rufsel Winshipp's Medow & a Way to Spie pond lying within thefe boundaries

No
75 [279] To Edward Marrit two Acres a Quarter & fourteen Rods Bounded Easterly wth ye Countrey Road, Westerly & S. Westerly wth Spie pond, Northerly wth Thos Andrew's heirs & Southerly wth Dēa Cooper's heirs

76 To Thos: Andrew's heirs two Acres a Quarter & fourteen Rods Bounded Easterly wth ye Countrey Road, S Westerly wth Spie pond, Westerly wth Dēa Kidder, Northerly wth m^{r} Stedmans heirs & Southerly Edwd Marrit

77 To m^{r} John Stedman's heirs Seven Acres & two Rods bounded Easterly wth ye Countrey Road, Westerly wth Deā Kidder, North^{erly} wth Jos. Robins's heirs & Southerly wth Thos Andrew's heirs.

78 To Joseph Robbins's heirs two Acres a Quarter & fourteen Rods Bounded Easterly wth ye Countrey Road, Westerly wth D. Kidder northerly wth m^{r} Morris & Southerly m^{r} Stedman's heirs

79 To m^{r} Judah Morris two Acres a Quarter & fourteen Rods bounded Easterly wth ye Countrey Road, Westerly wth D. Kidder Northerly wth Mad^{m} Oliver's heirs & Southerly wth J. Robbins's h^{rs}

80 To Madam Oliver's heirs three Acres & an half & one Rod Bounded Easterly & N Easterly wth ye Countrey Road, Westerly wth D. Kidder, Northerly wth D. Kidder, Sam^{ll} Robinsons heirs Georg Abbot & highway leading to Watertown & Southerly wth m Morris, Geo. Abbit's Land & a way to it lying within thefe boundaries

81 To Sam^{ll} Robinson's heirs three Acres & an half & one Rod Bounded Easterly wth Mad^{m} Oliver's heirs & Abbots Land West-

erly wth Dēa Kidder, Northerly wth a high way & Southerly wth Mad^{m} Oliver's heirs & Abbots Land.

82 To Dēa Kidder two Acres three Quarters & twenty Seven Rods & an half Bounded Easterly wth Sam^{ll} Robinson's heirs Westerly wth Joseph Rufsel's heirs, Northerly wth a high way Southerly wth Spie pond, & Easterly wth Thos Andrew's heirs, m^{r} Jno Stedman's heirs, Jos Robbins's heirs, m^{r} Morris & Mad^{m} Oliver's heirs

83 To Joseph Rufsel's heirs One Acre & twenty Seven Rods Bounded Easterly wth Deā Kidder, Westerly wth Phil Cook's heirs Northerly wth a high way & S Westerly wth Spie pond

84 To Phillip Cook's heirs three Acres & an half & one Rod Bounded Easterly wth Jos: Rufsel's heirs, Westerly wth Col ffoxcroft, Northerly wth a high way & S. Westerly wth Spie pond

85 To Col ffoxcroft four Acres & an half & Twenty eight Rods Bounded Easterly wth Phil Cook's heirs, Westerly wth Jason Rufsel, Northerly wth a high way & Southerly wth Spie pond

No
86 [280] To Jason Rufsel half & Acre & thirteen Rods & an half Bounded Easterly wth Col ffoxcroft, Westerly wth Ed Winship^{s} heirs, Northerly wth High way & Southerly wth Spie pond.

87 To Edwd Winshipp's heirs three Acres & an half & one Rod Bounded Easterly wth: Jason Rufsel, Westerly wth Sam^{ll} Whittemore, Northerly wth a high way & Southerly wth Spie pond

88 To Sam^{ll} Whittemore three Acres & an half and one Rod, Bounded Easterly wth: Ed: Winship's heirs, Westerly wth Comon land, Northerly & N Westerly wth a high way & Southerly wth Spie pond.

At a Meeting of ye Select Men 18th. January 1724 5.

On ye Motion of Jonā Hastings y^t a Comitte may be appointed to view ye 45 & 46th Lotts of Land in ye Second division on Cam^r Rocks, One Laid out to his fath^r D: Hastings & ye other to Widow Bowtel, in order to his inclosing Said Lotts; Said Select Men have Nominated Deacon Coollidge & Solomon Prentice to Joyn wth. Deā Bowman & Jacob Hill whom s^d. Hastings has appointed to view Said Land, & (if need be) to State paſsages thrû ye Same no paſsage to be leſs than two Rods wide; & to make Return of y^r: doings in this affair to sd Select Men

[281] At a Meeting of ye Select Men 8th. ffeb: 1724/5

On ye Motion of Andrew Bordman y^t a Comitte may be appointed to view ye 6 & 7th. Lotts of Land in ye first Division on Cam^r Rocks in order to his inclosing Said land, Said Select Men have nominated & app^td. m^r John Dickson to Joyn wth Deā Sam^ll. Bowman whom s^d Bordman has app^td. to view s^d Land, & (if need be) to State paſsages thrû the Same, no paſsage to be leſs y^n two Rods wide and to make return of y^r doings in y^s Affair to Said Select Men

April 12th. 1725. In observance of ye within written We ye Subscribers have viewed ye Sixth & Seventh lotts of Land in ye first division on Cam^r Rocks & have Stated paſsages thrû ye Same as followeth Viz^t: a paſsage way through ye North Easterly corner of Said Lotts where ye beaten path now is, leaving about a Quarter of an Acre of s^d Lotts on ye North Easterly Side of s^d way. Also a paſsage way thrû ye South westerly corner of ye Sixth lott, Said way begining at ye Countrey Road leading from Cooks Mill to Watertown, Seven Rods from s^d Corner & Leading Westerly into a beaten path y^t now is, & be continued in s^d path through s^d Lott. leaving about thirty Rods of Land on ye South Westerly Side of s^d way. Said ways not to be leſs than two Rods wide.

John Dickson
Sam^ll. Bowman

At a Meeting of ye Select Men 12th Aprill. 1725

On ye Motion of Ephraim ffrost, y^{t} a Comitte may be appointed to view a twelve Acre lott of Land in ye Second division on Cam^{r} Rocks Laid out to Joseph Crackbon in order to his inclosing Said Lott. Said Selectmen do hereby Nominate & appoint Joseph Winship & Dea Bowman to Joyn wth Jno ffillebrown & Jonathan Hastings whom Said ffrost has appointed to view Said Lott of Land, and (if need be) to State paſsages thrû ye Same, no paſsage to be Leſs than two Rods wide, & to make return of y^{r} doings in s^{d} Affair to s^{d} Select Men.

At a Meeting of ye Select Men 8th Nov^{r}: 1725

Ordrd y^{t} Isaac Watson be Joyned in ye Comitte appt^{d} ye 12th Ap^{ll} Last (instead of Joseph Winshipp De^{ed}) to view a lott of Land on Cam^{r} Rocks at ye Motion of Eph^{m}: ffrost

In observance of ye within written we ye Subscribers have Viewed a twelve Acre lot of Land in ye Second division on Cam^{r}: Rocks laid out to Jos: Crackbon, & have Stated a paſsage way as follows Viz^{t} Begining at ye North West Corner of s^{d} Lott, including ye two path's till they meet at ye Bottom of ye first Hill, & So to continue to a great Rock on ye Southwest of s^{d} Way, & then two R^{ds} wide as ye path now goes untill is comes through s^{d} Lott no part of s^{d} Way to be leſs than two Rods wide

John ffillebrown
Jonath Hastings
Sam^{ll} Bowman
Isaac Watson

[282] At a Meeting of ye Select Men 12th Ap.^{ll} 1725.

Ordered y^{t} Solomon Prentice, Sam^{ll} Holdin & William ffeſsenden be a Comitte to Settle ye North Easterly and North Westerly line of ye high Way leading frō m^{r} Appletons Lot Lately purchased of W^{m} ffeſsenden, near fresh pond to Holdin's Bridge & make Return of their doings in Said affair to Said Select Men.

Pursuant to ye within written Ord^{r}: we have Settled ye Line from m^{r} Appletons corner, between Doc^{r} Hooper & the Comon or propriet^{rs} land to a Stake near a Stump, & frō thence to a Swamp white Oak tree

mark d, & then to a post on ye North East Side of ye high way near a gate & So on the North East Side of ye s^{d} way to a Stake near a ditch leading into ye Pond & then to a Stake against an Elbo in s^{d} & then to a Stake near John ffefsenden's Land, & then to a Stake at ye Brook on ye North Westerly Side of s^{d} Way

Sam^{ll} Holdin,
Solomon Prentice
William ffefsenden,

At a Meeting of ye Select Men 14th: June 1725

On ye Motion of Jonathan Hastings y^{t} a Comitte may be appointed to view a twelve Acre lot of Land in ye first Division on Cam^{r} Rocks Laid out to his fath^{r} D. Walter Hastings, in order to his inclosing Said Lott. Said Select Men do hereby Nominate & appoint Joseph Winshipp & Dea Bowman to Joyn wth John ffillebrown & Eph^{m} ffrost whom s^{d} Hastings has appointed to view s^{d} Land & (if need be) to State pafsages thrû ye Same, no pafsage to be lefs than two Rods wide & to make Return of their doings in s^{d} affair to s^{d} Select Men.

At a Meeting of ye Select Men 13th Dec^{r}: 1725

Ordrd y^{t} Isaac Watson be Joyn'd in ye Comitte App^{td} ye 14th June Last (instead of Jos: Winshipp Dec^{sd}) to view a Lott of Land on Cam^{r} Rocks at the Motion of Jonath Hastings.

[**283**] At a Meeting of ye Propriet^{rs} of ye Comon Lands in Cambridge 15th: Aprill 1726. And^{r} Bordman Chosen Modera^{r}

Voted y^{t} this Meeting be Adjourned to thursday ye 21st Cur^{t} at One a Clock on s^{d} day.

At a Meeting of ye Propriet^{rs} of ye Comon Lands in Cam^{r} 21st Ap^{ll} 1726. by Adjournment frō ye 15th Ap^{ll} Currant

Voted y^{t}: Nath^{ll} Hancock, Zach: Hickes & Jno: Bradish (a Comitte appointed by s^{d} Propriet^{rs} ye 2nd June 1724 to Receive & Examine ye Accts of Such persons as s^{d} Propriet^{rs} are indebted unto & Allow Said Accts as far as they Judge y^{m} Reasonably charged &c) be hereby

desired to proceed forthwth: to Examine & allow s^{d} Accts as afores^{d}, & make a tax for paym^{t}: of s^{d} Propriet^{rs} debts as afores^{d}; Unlefs y^{r} Shud money otherwise procured for paym^{t} of s^{d} debts

Also Voted y^{t} ye Comitte app^{td} to call Propriet^{rs} Meetings Viz^{t} Lieut: Amos Marrit, Capt Moses Bordman & m^{r} Jason Rufsel be hereby desired to treat wth Such persons as are disposed to purchase any pieces of Comon land belonging to s^{d} Propriet^{rs} & make report what they Judge proper to be done Refering to y^{e} Sale of any of s$_{d}$ Lands.

Also Voted y^{t} Col Goffe, Lieut Marrit & Capt Bordman or any two of y^{m} acquaint Some or all y^{e} pofsefsors of y^{e} Land formerly Granted to Phillip Jones on Condition of his making & Maintaining a Stone Wall &c on Watertown Line; That they forthwith fullfill Said Condicon otherwise they may expect to be prosecuted in ye Law for their neglect.

Also Voted y^{t} Said Comitte discourse wth Steph Prentice about ye Six Acres of Land in his pofsefsion at Jones's Hill Conditionally granted to D^{r}: Oakes, & make Report w^{t} yy Judge proper to be done in ye affair of the Stone Wall & in this Affair

Also Voted, y^{t} this Meeting be Adjourned to ye 12th May Next at One a Clock

At a Meeting of ye Prop^{rs} of ye Comon Lands in Cambridge 12th: May 1726. by Adjournment^{t}: fro 21st Aprill Last.

Voted y^{t} a Comitte be app^{td} to make Sale of Lotts of Land Joyning on ye Creek Runing fro: m^{r} Manings Wharfe (so called) to charles River; Said Comitte Reserving in their Sales a high Way two Rods wide fro Col ffoxcroft's fence.

Also Voted y^{t} Lieut Amos Marritt, m^{r} Jason Rufsel and Capt: Moses Bordman be ye Comitte to Make Sale of Said lotts of Land as afores^{d}

After Reading ye Report of ye Comitte app^{td} 17 Ap^{ll} 1724 Refering to ye Sale of Comon Lands on ye South Side of Charles Riv^{r} called ye thirteen Acres &c: & a considerable debate thereupon: Voted y^{t} S^{d} Report be accepted, and y^{t} s^{d} Comitte make Sale of s^{d} Lands to Col Goffe accordingly

Also Voted y^{t} this meeting be Adjourned to fryday the 20th day of May Cur^{t}: at four a Clock after noon

At a Meeting of ye Propriet^{rs} of ye Comon Lands in Cam^{r} 20th May 1726 by Adjournment frō ye 12th May Cur^{t}: Voted y^{t} this Meeting be Adjourned to Tuesday ye 31st of May Cur^{t} at four a Clock after noon

[284] Cambridge 16th May 1726.

Pursuant to a Vote of ye Propriet^{rs} of ye Comon Lands in Said Town ye 12th May Currant

We the Subscribers have made Sale to Col Edmd: Goffe of Camb^{r} afores^{d}: Gen^{t}: a Tract or parcel of Land on the South Side of Charles River in Cam^{r}: a fores^{d}: Called the thirteen Acres, Joyning to ye Champneys Land:, Also the Comon Land Leading to it (from ye Countrey Road going from Cambridge to Boston) on ye Northerly Side of ye farm comonly called m^{r} Danforth's farm: We hereby Reserving & ye s^{d} Col Goffe his heirs & Afsigns being hereby obliged to allow & Lay open a Convenient high Way two Rods Wide thrû Said land to ye two high ways which our Inhabitants Say Run thrû & open into ye Countrey Road Leading from Watertown Mill to Boston. That is to Say So Soon as Said two ways are wanted and Layd open for ye Towns use. We have Sold s^{d} Land Reserving as afores^{d} to ye s^{d} Col Goffe for ye Sum of twenty five pounds, And have taken bond of him for ye payment of s^{d} Money (for ye use of s^{d} Propriet^{rs}) on or before ye twenty Ninth day of Sep^{t} Next.

Witnefs our hands

Amos Marrett
William Rufsel
Sam^{ll} Bowman.

Cam^{r}: 17th ffeb^{ry}. 1726/7.

In observance of a Vote of ye Propriet^{rs}: of ye Comon lands in s^{d} Town ye 12th of May Last past:

We the Subscribers have made Sale to ye Several persons hereafter named & to their heirs & Afsigns for ever, the Several lotts of Land hereafter mentioned, Joyning on the Easterly Side of ye Creek Runing

frō m^r Mannings Wharfe So Called into Charles River, Reserving two Rods of Land for a way betwixt Col ffoxcroft's fence & s^d lotts of Land.

Viz^t Imp. To Andrew Bordman Eleven feet & an half fronting on s^d Creek, & Nine feet & an half Butting on ye two Rod high way aforesd. he having pd ten Shill^s for ye use of ye Propriet^rs a fores^d.

Item to John Hickes fourty three feet fronting on s^d Creek, and fourty three feet butting on s^d two Rod way. he having paid fourty Shill^s for ye use of s^d Propriet^rs

It. To Sam^ll Whittemore Curryer fourty two feet fronting on s^d Creek, & fourty two feet butting on s^d two Rod high way. he having paid fourty Shill^s for ye use of s^d Propriet^rs

It. to John Bradish fourty two feet fronting on s^d Creek, & fourty two feet butting on s^d two Rod way, he having pd fourty Shill^s for ye use of s^d Propriet^rs.

It To Jason Rufsel thirty three feet & an half fronting on s^d Creek & thirty three feet & an half butting on s^d two rod way, he having paid thirty two Shill: for ye use of sd Propriet^rs

It to Abrā Watson ten feet & an half fronting on s^d Creek & ten feet & an half butting on sd two Rod way; he having pd ten Shill^s: for ye use of s^d Propriet^rs the persons aboves^d, besides their paym^t of ye Several [**285**] Sums aforesd, are to make a good pafsable Cafsway against their Respective Lotts a Rod in width, when they See meet to inclose their Several Lotts, & thereby prevent persons from pafsing on ye old cafsway.

Amos Marrett
Jason Rufsel
Mofes Bordman.

At a Meeting of ye Propriet^rs of ye Comon Lands in Cambridge 23rd Octr 1727. Col Edm^d: Goffe was chosen Moderat^r Upon Report of ye Comitte appointed ye 21st Ap^ll 1726 to treat wth Such persons as were disposed to purchase any pieces of Comon Land belonging to Said Proprietors. And on a Motion made by m^r William Brattle y^t he might purchase a piece of Land or pafsage way lying betwixt his ye s^d Brattle's & m^r Jam^s Read's Land in order to his having a convenience for building.

It was then put to Vote whither Said Proprietors w^d dispose of ye Land or paſsage aforesd to m^r William Brattle & it paſs'd in ye affirmative

Also put to Vote whither Said Proprietors w^d give s^d Land to m^r Brattle & it paſs'd in ye Affirmative

Also on a Motion made on behalf of Wm Morse that he might have liberty to purchase a Small Strip or piece of Land Adjoyning to his front against the Common. Voted that ye Comitte appointed to call Proprietors Meetings Viz^t. L^t: Amos Marrett m^r Jason Ruſsel & Capt Moses Bordman be hereby impowered to treat with s^d Wm Morse about s^d piece of Land & to dispose of & Convey ye Same to him ye s^d Morse on Such terms as he & ye s^d Comitte may agree

At a Meeting of ye Proprietors of ye Comon Lands in Cambridge Orderly Convened 17th March 1728/9. Maj^r William Brattle was chosen Moderator.

In Answer to ye motion of John Bradish Refering to his purchase of a piece of Comon Land on the Westerly Side of his barn. Voted y^t a Comitte be appointed to View s^d Land & to treat wth m^r Bradish about it, & if they See Meet, make Sale thereof unto him. Lieu^t Amos Marrett, m^r Jason Ruſsel & Capt Moses Bordman were chosen a Committe for ye Service aforesd

Also Voted that this Meeting be Adjourned to fry day next at four a Clock after noon, to hear ye Report of s^d Comitte Refering to ye Sale of s^d Land to m^r Bradish aforesd.

At a Meeting of ye Propriet^rs of ye Comon Lands in Cambridge Orderly Convened 14 Ap^ll 1729 .

Maj^r Wm Brattle was chosen Moderator.

Voted that m^r John Bradish be hereby granted a piece of Land on ye Westerly Side of a grant of Said Propriet^rs (6 Decr 1714) to Zach: Hickes where s^d Bradish's Barn Stands, Measuring ye depth of s^d Hickes's grant that is to Say thirty feet; and fifty feet to ye Westward of s^d Grant. Provided it dos not incroach on any [286] former Grant or high way; he the Said Bradish paying for ye Same ye Sum of three pounds; s^d Mony to be paid to s^d Proprietors Clerk

At a Meeting of ye Select Men 12th: January 1729/30

On the Motion of ye Revrd m^{r} Nath^{ll} Appleton y^{t} a Comitte may be appointed to view ye 81st Lot of Land in ye first division on Cam^{r} Rocks in order to s^{d} Lotts being inclosed, Said Lott being Laid out to m^{rs} Mitchell. Said Select Men have Nominated & appointed m^{r} Jonā: Butterfield & m^{r} Joseph Winshipp to Joyn wth Deā Sam^{ll} Bowman & m^{r} Joseph Addams in Viewing s^{d} Lott of Land & (if need be) to State paſsages thrû ye Same, no paſsage to be Leſs than two Rods wide & to make Return of their doings in this affair to Said Select Men.

At a Meeting of ye Select Men 12th Octo^{r}: 1730.

On ye Motion of Jam^{s}: Cuttler y^{t} a Comitte may be Appt^{d}: (Pursuant to a Vote of ye Propriet^{rs} 20 Nov^{r}: 1689) to view the 77th lot of Land in ye first division on Cam^{r} Rocks laid out to Joseph Crackbon; Said Select Men have Nominated & appointed Jonā Butterfield & Edm^{d}: ffrost to Joyn wth John Swan & ffra^{s} Lock whom sd Cuttler has Nominated to view said Lott of Land & (if need be) to State paſsages thrû ye Same, no paſsage to be Leſs y^{n} two Rods wide, & to make Return of their doings in this affair to Said Select Men.

[287] At a meeting of ye Select Men 2nd Novr 1730.

On ye Motion of Jonā: Wyeth & Gershom Cutter 3^{tius} that a Comitte may be appointed (pursuant to a Vote of ye Propriet^{rs} 20th Novr 1689) to view ye 51 & 52nd lotts of Land in ye first division on Cam^{r} Rocks laid out to Wid: Wyeth & Edwd Hall's heirs; S^{d} Select Men have Nominated & appointed Capt Moses Bordman & m^{r} Steph. Prentice to Joyn wth m^{r} Jno: Cutter & m^{r} Jacob Hill whom s^{d} Wyeth & Cutter have appointed to to View s^{d} Lotts of Land & (if need be) to State paſsag^{s} thrû ye Same, no paſsage to be Leſs y^{n} two Rods wide and to make Return of y^{r} doings in y^{s}: Affair to Said Select Men

[288] At a meeting of the Selectmen 21st March 1737/8

Whereas Nath^{ll} Hill has made his application to the Selectmen that a Com^{tte} may be appointed in order to his inclosing a Tract of land on Camb^{r} Rocks which he latly purchas'd of Jon^{a} Wyeth said Selectmen have appointed Mr John Cutter to joyn with Mr Gershom Cutter 3us who

said Hill has appointed to be a Com^{tte} to View said land and (if need be) to state paſsages through the same no paſsage being leſs then two Rods wide and to make Return of their doings thereon to the Selectmen.

Camb^{r} April the 10th 1738.

We the subscribers being appointed a Committe by the Selectmen of the Town of Camb^{r}: afores^{d} on the one party and Nath^{ll} Hill on the other party To View a Certain lot of land which he the said Hill purchas'd of Jon^{a} Wyeth lying on Camb^{r} Rocks, and to state paſsages through the same if need be; Have accordingly attended said service the day above mentiond, and do make Report as followeth: Viz^{t}

That there be a paſsage way on said Lot beginning at the Road or way leading to the Roes in Lexington said paſsage being Bounded: 1st with a fast rock and a heap of stones upon it near the said Road 2^{ndly} with a heap of stones two Rods from the south east corner of said Hill's Dwelling house 3^{ly} with a white oke stump and stones about it 4^{ly} with a smal stump and a heap of stones 5^{ly}: with a heap of stones two Rods from Jason Ruſsels stone wall, 6^{ly} with a heap of stones two Rods from said Jason Ruſsels wall, 7^{ly} with a heap of of stones about three rods from the Corner of Gershom Cutter's stone wall; and thence strait to the said corner of Gershom Cutter's wall.

The said paſsage lying on the north westerly side of the first above mentiond Boundarys til it comes to said Jason Ruſsel's wall and then on the northerly and Northeasterly side of the Boundarys til it comes to said Cutters Corner;

and the paſsage to be in no place leſs then two Rods wide.

John Cutter
Gersh^{m} Cutter jun^{r} } Com^{tte}

[289] At a meeting of the Selectmen of Camb^{r} 10th Augst 1741

On the Motion of M^{r}: Amos Marret that a Com^{tte} may be appointed (pursuant to a Vote of the proprietors 29th Novr 1689) To View the 20th lott of land in the second Division on Camb^{r} Rocks said Selectmen and said Marrett have nominated and appointed Meſs^{rs} Jon^{a} Hastings jun^{r} and Zech^{r} Hill to View said lot of land and, if need be,

to State paſsages through the same no paſsage to be leſs then two Rods wide, and to make Return of their Doings in this affair to s^d^ Selectmen

Pursuant to the above written we have Viewed the 20th lot of Land in the second Division on Camb^r^ Rocks and have stated two paſsages through the same one beginning at the southeast end of said lot at a heap of stones and run's Westward til you get four or five rods beyond the Brook to a heap of stones, then turning Northwest til you get out of said lot to a heap of stones; the other beginning at the Corner of Capt Eph^rm^ Frost's pasture wall Running to a wallnut Tree Marked from said Tree to a heap of stones on the brow of the hill which brings it to the other paſsage; each to be Two Rods wide and according to the heaps of stones

Camb^r^ Decr 4th 1741

Jon^a^ Hastings jun^r^ }
Zech^r^ Hill } Com^tte^

[292] At a meeting of the Selectmen of Cambridge the 9th day of June 1760.

On the motion of Meſs^rs^ Ephraim Frost Junr & Samuel Frost that a Committe be apponted (Pursuant to a Vote of the Proprietors 20th Novr 1689. To View a Lott of Land lying on Cambridge Rocks it being a Lott they lately purchased of Col^l^ Jacob Wendal; Said Selectmen have Nominated & Appointed Meſs^rs^ Joseph Adams jun^r^ & Jason Ruſsel, to joyn with Meſs^rs^ Gershom Cutter & Ebenezer Elliott whom said Frost's have nominated to View Said Lott of Land and (if need be) to State paſsages through the same, no paſsage to be leſs than two Rods wide & to make Return of their doings in the affair to the said Selectmen of said Town.

Cambridge Decemb^r^: 3^d^ 1760.

We the Subscribers by the Appointment of the Selectmen of Said Town, with the Desire of Ephraim Frost jun^r^ & Samuel Frost have

been upon said Lott within mentioned & find no Occasion for any paſse way through the same.

Joseph Adams jun^{r}
Jason Ruſsel
Gershom Cutter
Eben^{r} Elliot.

At a meeting of the Selectmen of Cambridge the 9th of June 1760.

On a motion of Jason Ruſsel that a Committe be Appointed (Pursuant to a Vote of the Proprietors 20th of Novemb^{r} 1689. To View a Lott of Land lying on Cambridge Rocks, it being a Lott he latly purchased of Francis Locks wife; said Selectmen have nominated & Appointed Meſs^{rs} Zachariah Hill & Ebenezer Prentice, to joyn with Meſs^{rs} Samuel Frost & Joseph Frost, whom said Ruſsel has nominated to View said Lott of Land and (if need be) to State paſsages through the same, no paſsage to be leſs than two Rods wide, & make Return of their doings in the affair to the Selectmen of said Town.

Cambridge Decemb^{r} 2^{d} 1760.

We by the Appointmen of the Selectmen of said Town with the desire of Mr Jason Ruſsel have been upon the said Lott mentioned within & find no occasion for any paſs way through it.

Zach^{r} Hill,
Eben^{r} Prentice,
Sam^{ll} Frost
Joseph Frost.

[293] At a meeting of the Selectmen of the town of Cambridge November 8. 1784.

On a motion of Capt William Adams and Mr Gershom Cutter, that a Committee may be appointed (pursuant to a Vote of the proprietors Novr 20. 1689) to view two lots of land belonging to said Adams & two lots belonging to said Cutter all lying on Cambridge Rocks at a place com̄only called long Swamp; Said Selectmen have nominated & appointed Meſs. Ammi Cutter and Benjamin Lock to join with Meſs. Eben^{r} Swan

& Thomas Cutter appointed by said William Adams & Gershom Cutter to view said lots of land & (if need be) to state paſsages thro' the same; no paſsage to be leſs than two rods wide; and they are to make a Return of their doings thereon to said Selectmen, aſsoon as conveniently may be

[294] Cambridge August 19th 1767.

At a meeting of the Selectmen of said Town upon application made to thim by the Revd Mr Daniel Rogers of Littleton giving said Selectmen to understand that he Consents to fence out a way in his farm Scituate lying & being on the Rocks in said Cambridge formerly belonging to the Revd Mr John Whiting of Concord for the accomodation of Mr James Perry & others in Consequence of their desire & pursuant to an Antient Vote of the Proprietors in said Town, where no way hath been laid out.

The sd Selectmen upon mature Consideration had made Choice of the Honble William Brattle Esqr & Capt Ebenezer Stedman; the Revd Mr Danl Rogers made Choice of Capt: Ephraim Frost junr & Mr William Dana both Selectmen of said Cambridge to joyn with the first named Selectmen; the said William; Ebenezer, Ephraim & William to be the Committe to lay out said way for the purpose aforesaid; The Selectmen & Committe are very Sensible that on the 10th of January 170⅔ there was a Similar Application to this made by Mr Thomas Whittemore a Tenant on said Whitings Farm, now said Rogers's, But not by the said Whiting that we could learn Either by the Proprietors Records or any otherwise, nor doth it appear that Application was then made to the Selectmen by any other person living, but by the said Whittemore; who Considered as a Tenant had no Right to apply or the Selectmen to Grant his Request & poſsible the whole was done without the said Whitings knowledge; yet so it was a way was then laid out in Consequence of said Application through sd: Whitings farm, now said Rogers's on the Rocks aforesaid, But the way was never fenced out or Trod to this day that any one living can tell, for where said way was then laid out (Vizt) from the Road leading from Menotomy to Watertown to Nicholas Feſsendens Corner cannot poſsibly be aſsertained in the whole, But by that part of said way which is known it manifestly appears that it

cant now nor Could it ever accomodate any persons land that way, which pofsibly might be the Reason why it never was used or fenced of; Wherefore upon the whole the same Cannot in law or Equity be looked upon as a way according to the True Intent & meaning of the Vote of the Proprietors aforesaid any more then if it had never been layed out, therefore in lieu thereof, & that the said James Perry & others might be accomodated with [**295**] a way through s^d^ Rogers s land on the Rocks afores^d^ formerly s^d^ Whitings agreable to the True Intent & meaning of s^d^ Proprietors Vote as afores^d^

We whose names are under written a Committe aforesaid for the purpose aforesaid Do this 19th of August 1767. hereby order & Determine that the pafsage way through said Rogers's farm on the Rocks aforesaid formerly said Whitings land for the accomodation of the said James Perry & others in lieu of the way aforesaid be as follows, (Viz^t^) To begin at the Stone wall near to the Gate where there are two horse Blocks one Standing on the Kings way leading from Menotomy Meeting house to Watertown; the other Standing in Mr Rogers's Pasture leading to the s^d^ Perrys house to begin from the said Rogers's Stone wall near to said Gate & on the Right hand thereof leading to said Perrys house measuring Two Rods from said Wall towards the opposite Wall thereto & so Runing Exactly as said first mentioned Wall Runs to the Corner thereof, & from thence near Strait to a Stake & heap of Stones, from thence Strait to an other Stake & heap of Stones, thence upon a Range to an other Stake & heap of Stones near a Bryer Bush; thence to another Stake & heap of Stones Two Rods from Mrs Mercy Perrys wall & near to her Mansion house, two Rods S Westerly from said mark or Bondaries, till comes to the last mentioned Boundary, which is to Run to said Wall till meets with the said James's Wall, & so it is to Run two Rods distant & from his wall till it comes to Nicholas Fefsenden's Corner formerly so Called, now Zachariah Hill's Corner or dividing line between him & the s^d^ James; & from said Corner it is to Run two Rods upon & from said Hills land & no further, when the Road or pafsage way through said Rogers's Pasture or land is hereby to Terminate agreable to the several Stakes & heaps of Stones Set up by us the Subscribers which are to be Two Rods & no more to said Mercy Perry, James Perry & Zachariah Hills Walls aforesaid.

To all which said Rogers & Perry both personally present were well Satisfied & agreed

William Brattle
Ebenezer Stedman
Ephraim Frost jun^{r}
William Dana.

[296] At a meeting of the Selectmen of the Town of Cambridge November 8. 1784.

On a motion of Capt William Adams, that a Committee be appointed (pursuant to a Vote of the Proprietors Novr 20. 1689) to view a lot of Land belonging to John Adams which he purchased of Andrew Boardman lying on Cambridge Rocks; said Selectmen have nominated & appointed Mefs Ammi Cutter & Benjamin Lock to join with Mefs Ebenezer Swan & Thomas Cutter appointed by said William Adams to view said Lot of Land & (if need be) to state pafsages through the same; no pafsage to be lefs than two Rods wide; And they are to make Return of their Doings thereon to said Selectmen as soon as Conveniently may be.

[297] At a Meeting of the Selectmen of the Town of Cambridge May. 7. 1787, on a motion of Capt Ephra^{m} Froft that a Committee may be Appointed (pursuant to a Vote of the Proprietors Novr 20. 1689) to View a Lot of Land belonging to said Frost lying on Cambridge Rocks, said Selectmen have Nominated & Appointed Mr Thos Cutter & Capt Benjn Lock to Join with Mefs Nehemiah Cutter & Saml Rufsell Appointed by said Froft to view said Lot of Land, & if need be to state pafsages through the same, no pafsage to be lefs than two Rods wide & they are to make a return of their doings thereon to said Selectmen, as foon as conveniently may be drawn

[298] At a Meeting of the Selectmen of the town of Cambridge May 23^{d} 1791.

Voted that Captain Jeduthan Wellington Ammi Cutter, John Adams & George Prentifs, at the request of Mr John Frost and Captain Ephraim Frost, be a Committee (pursuant to a Vote of the Proprietors, Novem-

ber 20th 1689) to view a lot of Land, lying on Cambridge Rocks, in the fecond Division, known at this day by the name of the Tufts lot: and if need be, to stake pafsages thro' the same: no pafsage to be lefs than two rods wide; and they are to make return of their doings thereon to the Selectmen as soon as conveniently may be.

Attest T. L. Jennison Town Clerk

We the Subscribers being a Committee appointed at the request of Captain Ephraim Frost & John Frost, to view and lay out a Road through a lott of land in the fecond Division on Cambridge Rocks, so called, and known by the name of Tufts lot, and by desire of them & the Selectmen, have attended that fervice, & after hearing the parties concerned, have laid out a Proprietors way of two Rods wide, at the Easterly part of said lot, on land of Samuel Rufsell, & ftaked out the same, with stakes and Stones, being about Twenty four Rods in length, beginning at the upper end of Cutter's lane, so called, and ending on Land now belonging to Jonathan Robbins. all which is Submitted.

Cambridge May 30th 1791

J. Wellington
Ammi Cutter
George Prentifs } Committee
John Adams

[299] At a meeting of the Selectmen of Cambridge June 14. 1797. Voted, That Maj. J. Wellington & Wm Locke be a Committee to join with Mr George Prentice & Samuel Butterfield, at the request of Mr Noah Rufsell (pursuant to a Vote of the Proprietors Nov. 20. 1689) to view two lots of land now owned by said Rufsell in the second division on Cambridge rocks so called & (if need be) to stake pafsages thro' the same; no pafsage to be lefs than two rods wide; and the said Committee are to make return of their doings thereon to the Selectmen as soon as may be — The same Committee were also appointed to view a lot of land belonging to Jonathan Robbins, at his request adjoining to Noah Rufsells'.

Extract from the Selectmen's Records
Timothy L. Jennison Town Clerk

Cambridge June 27. 1797.

Agreeable to the annexed Instructions, we the Subscribers have been & viewed one lot of land belonging to Noah Rufsell on the second division which lot was according to the best information now to be obtained was laid out to one Blowers & we find that said Blowers' lot laiys at the head of a lot laid out to Lieut. Remington in the first division from the road that was formerly laid out from Watertown line to Cooks Mills. We also find, that about the year 1726. that a Committee was on said Remington's lot & did lay out a road through the same in order to accomodate said Blower's lot, & from a change of property we find that it is not necefsary to continue said road any further, nor to have a pafsage laid out through said Blowers or Rufsell lot.

July 3. 1797. We also proceeded to view Two lots on said second division one belonging to Jon.a Robbins the other to said Noah Rufsell, which two lots, we beleive, was formerly laid out to Richard Cutter & one Swan, & are of opinion, that a pafsage way thrô said lots is necefsary to be laid out & have staked out the same as follows, Viz. Beginning at the head of a lot in the first division, belonging to Samuel Rufsell, being the Northerly of said pafsage and continuing the same course at the head of Ephraim Cook's lot as the Wall now stands, untill it comes within Two rods at the westerly side of said Noah Rufsell's lot to a stake & stones; then turning Southerly at the side of said Rufsell's lot about four rods to another stake & stones, said pafsage not be lefs than two rods wide, and are also of opinion, that the said Robbins & Rufsell may inclose the rest of their lots. —

J. Wellington, George Prentice } Committee
Wm Locke, Saml Butterfield }

[300] At a meeting of the Selectmen of Cambridge on July 6. 1807. On the motion of Mr Nehemiah Cutter, that a Committee may be appointed (pursuant to a vote of the Proprietors Nov. 20. 1689) to view a certain lot of land lying on Cambridge rocks, & is the Eightieth lot, & was originally laid out to Edward Pelham and contains twenty-four

Acres; a part of which lot now belongs to said Cutter. The Selectmen have appointed Capt Nathl P. Watson to join with William Winthrop Esq. appointed by said Cutter to view the land aforesaid, and (if need be) to state paſsages through the same; no paſsage to be leſs than two rods wide; and the said Committee are to make return of their doings herein, to the Clerk of the Proprietors of the Common lands, with all convenient speed.

By the Selectmen,
(Signed) Timo Fuller, Clk

In pursuance of the within appointment, we the persons therein named, have been on, & carefully viewed the land belonging to Nehemiah Cutter, it being a part of the Eightieth lot in the first division, laid out to Edward Pelham, & having maturely considered the neceſsity of laying out, or stating a paſsage through the same, are clearly of opinion, that in our judgment, there is no neceſsity of any paſsage being stated thrô the land belonging to said Cutter, which is abovementioned

(Signed) Wm Winthrop
N. P. Watson

Cambridge April 8. 1808.

Entered & Examd
By Wm Winthrop Props Clerk

*

ye 15 Julye 1639

Itt is ordered att our meetinge this day Abouenamed y^t Edward Gofe mr Jofeph Coocke Brother marrett shall order the Deuifione of the Common fence in the necke of Land betwene charles towne and vs and thatt fence whiche shall then be found belonginge to our towne both againfte ye necke of Land & the oxepafture to be equallye deuided Amongft thofe y^t haue proprieties there to eache ^ an there seuerall portione & the same fences to be suffitientlye made vp with all fpeede for the secureinge the corne there and they shall haue suffitiente power to putt euerye man ^ or ye prefente makinge of the fences y^t shall be found belonge ^ to ^ hem and if Anye shall neglecte prefentely to doe itt Itt [ ] be in ye power of the parties Abouefayd to sett men on ^ orke to doe itt & the sayd parties shall prefentelye pay the mony ^ r ells itt shall be in the power of the sayd men Apointed for to ^ iftraine for the monye : this bufines is to be done within ^ fortenighte att furtheft

Allfoe itt is ordered for ye fences Aboute ye weft end feildes [ ] all y^t are defective & nott prefentely made vp shall be fined Accordinge to ye order And further wee Apointe twoo men to ^ isite thofe fences once A weeke euerye weeke till our nexte towne meetinge & to bring in a note of all they finde ^ fective giuinge ye parties notice to Amend itt suffitientely with ^ [ ] days or ells to expecte our takinge the fynes of 5^s A Rod ^ out Anye fauor in thatt cafe.

Aprill . 4 . 1636.

It is ordered that whofoeuer findes eyther horfe Cow, ox, goate, or Any other beaft, in Any of the planting feildes, after the 2 day of the next weeke, fhall haue fix pence a peice for bringing them out.

* [The entries printed on this page are on the last page of the "Registere Booke," after which the book is turned upside down, and the paging reads ffolio 1 to 32.]

ffolio: 1:

Lootts Giuen out By the towne one the South fide of Charles Riuer: in two Seuer ^ Diuiffions; To seuerall men as ffolloweth

			The Lower Diuiffion:			The Vpper Diuiffion		
1	Loott:	John Stedman:	Acars:	6	.	Acars	6	59
2	Loott:	Perfiuall Greene: . . .	Aca;	6	.	Acars	6	58
3	Loott:	Edmund Anger:	Acars	8	.	Acars	8	57
4	Loott:	John Champnies:	Ac.	7	.	Acars	7	56
5	Loott	Robert Homes:	Aca	6	.	Acars	6	55
6	Loott:	Thomas Bloged:	Aca:	8	.	Acars	8	54
7	Loott:	William ffrench	Aca	8	.	Acars	8	53
8	Loott	John ffisenden	Ac.	4	.	Acars	4	52
9	Loott:	Jofheph Ifaake.	Aca	8	.	Acars	8	51
10	Loott:	Gilbert Crakborne. . . .	Ac:	5	.	Acars	5	50
11	Loott	Robert Bradifh	Aca:	7	.	Acars	7	49
12	Loott:	Robert Danniell	Aca	8	.	Acars	8	48
13	Loott:	Edward Winchepp:	A:	10	.	Acars	10	47
14	Loott	Edward Collins	Aca:	10	.	Acars	10	46
15	Loott	m^rs Sherbone:	Acar:	6	.	Acars	6	45
16	Loott:	m^r maifters	Acars:	6	.	Acars	6	44
17	Loott	William Cutter	Aca	6	.	Acars	6	43
18	Loott	William Holeman	Ac	6	.	Acars	6	42
19	Loott	Widdowe Younge	Aca	5	.	Acars	5	41
20	Loott	Robert Stedman	Aca	4	.	Acars	4	40
21	Loott	William Bucke:	Acars.	4	.	Acars	4	39
22	Loott	Thomas Cheffeholme. . .	Aca	5	.	Acars	5	38
23	Loott:	William Willcocke:	Aca	4	.	Acars	4	37
24	Loott.	Richard Parker	Aca	6	.	Acars	6	36
25	Loott:	John Beets	Acars:	7	.	Acars	7	35
26	Loott	Chriftopher Caine . . .	Aca	4	.	Acars	4	34
27	Loott	Steuen Daye	Acars	6	.	Acars	6	33
28	Loott	ffrancis more:	Acar	4	.	Acars	4	32
29	Loott	John More	Aca	6	.	Acars	6	31
30	Loott	Samuell Greene		4	.	Acars	4	30
31	Loott	Guye: Benbrike		3	.	Acars	3	29
32	Loott	Nathaniell Handcocke:. .	A:	5	.	Acars	5	28

33	Loott	Thomas Parrifh :	Ac	6 .	Acars	6	27
34	Loott	m^r Beniamine	Aca :	8 .	Acars	8	26
35	Loott	John Meane.	Aca	4 .	Acars	4	25
36	Loott	Widdowe Wilkinfon : . .		7 .	Acars	7	24
37		George Willis	Aca	4 .	Acars	4	23
38		John Gibbs :	Acars :	6 .	Acars	6	22
39		John Ruffell	Acars	7 .	Acars	7	21
40		George Hutchins : . . .	Aca	5 .	Acars	5	20
41		Mrs Greene	Aca	5 .	Acars	5	19
42		Richard Jackfone	Aca	8 .	Acars	8	18
43		William Pattin	Aca	6 .	Acars	6	17
44		Thomas Marrett :	Aca	8 .	Acars	8	16
45		Abram Morrell :	Aca	4 .	Acars	4	15
46		Barnabe Lampfone . . .	Ac.	6 .	Acars	6	14
47		widdowe ffaning : . . .	Aca	6 .	Acars	6	13
48		Edward Michafon : . . .	Ac :	6 .	Acars	6	12
49		Robert Parker :	Ac	5 .	Acars	5	11
50		John Seell.	Aca	5 .	Acars	5	10
51.		Roger Shaw :	Aca	9 .	Acars	9	9
52.		John ffrench.	Aca	5 .	Acars	5	8
53		Thomas Bridgham : . . .	Aca.	4 .	Acars	4	7
54		Hezekiah Vsher	Aca	6 .	Acars	6	6
55 :		Robert Saunders : . . .	Aca :	8 .	Acars	8	5
56		William Man	Aca :	4 .	Acars	4	4
57		Thomas Beale :	Aca	4 .	Acars	4	3
58		Thomas Sweateman. . . .		4 .	Acars	4	2
59.		William Towne.	Aca :	5 .	Acars	5	1

[2] A note of ye 56 Acres giuen in the new feild towards monotomye.

*

[18] A note of ye owners who bought proprieties in the Rocke meadow.

* There are no folios between 2 and 18.

*

[20] A record of the names of the men who were purchafers & haue proprieties in the frefhe pond meadow and their quantitie of Acers: with an Agreemente made by ionte confente att thofe Lotts Drawinge.

		Acers	& Acers
Impr	William Hollman . . .	2	1
It	Roberte Bradifhe . . .	10	0
	Gie Banbrooke	7	1
	Chriftopher Kane . . .	5	0
	Edw Gofe	7	1
	Thomas Bloggitt . . .	2	1
	William man	2	1
	Jofeph Ifaacke	2	1
	John mafters	7	1
	Tho Parifhe	2	1
	Elder ffroste	2	1
	Grigorye Stone	5	0
	Elder champnye	10	0
	John Gibfone	5	0
	John more	5	0
	Edward Winchope . . .	10	0
	Sam Greene	2	1
	nathaneell Sparhacke . .	5	0
	William ffrenche	5	0

Itt was Agreede vppon ye lotts Drawinge yt all thofe yt haue proprieties in this meadow, shall come in common charge to maintaine the highway, & Allfoe, if itt be thought meete to be att charge to Draw the river drie eache man to beare his share in ye charge or to take A competente price for his land, who shall foe refufe to doe.

Allfoe itts Agreede yt there shall rune A High way twoo rod wide, to the riuer, and bridge, where now itt lies ouer the riuer, and then A High way 2 rod wide by the riuer side to ye end of the meadow, and euerye man to make A suffitient diche att there lotts end, on the carte way side yt lies from the riuer by the lotts ends: And further, if itt shall be thought meete to make A Highway through the Greate Swamp att

* Folio 19 is a blank page.

ye further end of ye meadow, on to the greate plaine leadinge to monotomye thatt then eache man shall beare there share in ye charge: allſoe itts Agreede y^t^ A highway be layd out att the Pond head to rune vp to mr Sparhackes land beinond the meadow. And further the 1 lott to begine att ye way side. as sonne as wee are ouer the riuer

thus itt was Agreede att y^t^ time

when ye meadow came to be deuided by ye surveyor itt was Agree ^ by ye moſte to allter ye other, and lay the Highway Againſte mr Sparhackes land, att ye vpper end of the lotts. & ſoe itt runes to ye Iland. & then Another way croſſe downe ye further end of ye meadow to ye riuer, where now A bridge is made ouer itt to ye new oxepaſture ſoe since called as the plett of the meadow will show: and my brother Sparhacke had all his meadow in A nooke Adioyninge to his owne land

*

[22] The proprieto^rs^ of the necke of land the poſseſsed with it: 1648: 22. ffeb:

[23] 28 (2) 1652.

at a meeting of ye owners of the weſt feild.

it was agreed & conſented y^t^ Bro. ffox ſhould make fifty rod of fence agſt the weſt feild anent the land he bought of m^r^ Shepards executoures and it was then agreed that theis men ſhould be remoued, and make the ſame pportion of fence at the end of the fence next the great ſwampe. In manner following.

Goodman Man.	10 pole	00 foot
the fence that apperteined to m^rs^ Sherbole	24	6 foot
To Thomas Marret now Bro: Withes.	16	00

and alſo it was agreed that m^r^ Dunſter and Goodm̄ Parker ſhould make up their pportion of comon fence to be continued into ſwamp, the ſame number of rods in pportion with the feild, and was alſo conſented unto by m^r^ Dunſter & Robert Parkr to maintain y^e^ ſame untill they did fence in theire land in pticular with a Sufficient fence.

* Folio 21 is a blank page.

To begin this new addition in this manner to begin: next unto y^t which belonged to m^r Russells land.

			feet
1:	Nicholas withe for the land that was Br: Marrets . .	16 pls	— 00
2.	the fence y^t appteined to m^rs Sherbole, vz^t to Bro. Michelfon	15	— 00
3	Bro. Homes, nine pole, ...	09	— 00
4	Goodman Man 10 pole.	10	— 00
5.	m^r Dunfter. ffor 11. acres.	33	— 00
6.	Robert Parker 6 acres.	18	— 00

ffurther it is agreed by theis pties that all of them fhall Joine this prfent in making fo much of this as is needfull for ye fecurity of the feild, and then eu^rie one to fee to ye maintenaince of it in manner aboue.

the 11th of may they agree to go to gether to make this fence.

[24] 23th 12th mo. 1648.

Vppon an apōytment, of a generall meeting of the proprietors of the Lands with in the weft feild, we then found according to a deuifion made of the fence appertayneing to the fame, formerly: euery mans pportion as here ffolloweth in order, begining at the firft foure Railes next the greate Swamp adjoyneing to the ox pafture, and ending at water Towne Line next Wm Hamletts.

The fence is deuided in the generall for one acre of Land, 3 pole of fence.		acres	rods	foots
R. Parifh 1. Ri: Homes 2 } formerly	John Rufsell.	06	18	00
Wm Bucke 3. ac^r. }	John Sill.	04½	13	8½
	Edward Hall.	04	12	00
	Tho Chefholme.	00	03	00
Bro: withe: Robert Parker.	Sam: Greene.	04	14	00
Ri: Ecles. 4: John Boutell. 2¼	Guy Banbridge	09	27	00
	Jofepth Ifacke.	03	09	00
	Mrs Sherbole.	03	09	00
Br: withe:	Thomas Marret.		10	04

	Br : withe.	Thomas Chefholme	03	05	04
	Br : withe.	Wm Cutter	03	06	les. 6
	Br : withe.	Thomas Beale.	03	06	les. 4
		Samuell Greene.	03	06	04
		Wm Man	0	05	
		Wm Towne	0	07	
		Rich Parke		07	8½
		Gilbert Cracbone		11	03
	Br : withe :	Thomas Beale	00	03	04
	Br. withe.	Wm Cutter	00	03	06
		Wm Manning	03	09	00
		Hellen Greene.	06	18	00
		Wm Man.		10	00
fwamp	Br : Homes. 3. ac^{r} Bro : michelfon 4	m^{rs} Sherbole		30	06
	and ffranc. whitmore, 6 ac^{r}.	Wm Bucke		06	00
	to mak in fwamp Br : withe.	Thomas Marret		16	00
		Wm Towne		02	00
		Rich Parke	03	09	00
		Wm Wilcocke		07	8½
		Wm Patten		06	00
		W^{m} and John ffrench	04	12	00
		Edward Michelfon		06	06
		Abra^{m} Morrill		20	
		Jofepth Ifacke		18	04
		Wm Towne		07	08∧
		Ifbell Wilkerfon		07	08∧
	Wm Bucke 1. W^{m} ffrench 2 :	Edward Winfhip	06	18	00
	Wilkerfon 3.	John Moore	08	17	05
		Richard Champnis	06	18	
		John Moore	00	05	00
		John Betts	10	30	00
		Gilbert Cracbō	06	09	
		and gate adjoyneing	00	06	00
		Dauid ffifke	03	09	00
	Samuell Greene	John Moore		09	00
		Wm Holman	06	18	00
		Abrā Eringtone	00	00	00
		the gate and			
		fence to ye Corner.			

Henry prentice	06	18	
Simon Crofby		22	8½
Grigory Stone		19	00
Thomas Parifh		06	00
Gilbert Cracbone		06	00
Mrs Sherbole		05	
Robt Daniell.	0½	01½	

[25]

Bro : Goffe to make the one half of the fence betwen Br. Beale and himself and next to that his pt of fence for his owne Land in the necke

	rs	f	I
Jn°. Russell	00	07	00
Jn°. Glover	08	00	00
Jn°. Cooper	00	06	
Wm Wilcocke . . .	00	07	
Wm Man	00	05	
Robt : ftedman . . .	00	08	
Jn°. Stedman . . .	02	07	09
Ed. Angier	00	04	
Br. Beal	00	02	8
mr Tho : Shepard . .	00	07	
mrs Tompson . . .	00	02	
Robt. Parks	00	03 :	1½
Tho : ffox	00	07	00

next to mr Cooke lieth		foot
Herbert Pelham . .	16	15½
Tho : Danforth . .	04	14
Robert Broadifh . .	02	07
Wm Holman . . .	00	1⅓
Tho : Brigham . .		12
Richard Jacson . .		12
mrs Benjamen . .		13⅓
Edw. Micherfon . .	02	00
Jno. Betts	02	07
Thos Parifh . . .	01	13½
mr Parks Land . .	1	11
Robt. Holmes . .	1	11
Tho : Marit . . .	0	02⅔
mr Sanders . . .	1	03½
Golden Moore . .	00	13⅓
Jno. Thrumble . .	00	02⅔
Eldr. ffroft	00	05⅔
Jn°. Bridge . . .	00	15
mr Dunfter . . .	00	12
Ri. Cutter . . .	00	07
Tho : Chefholme .	00	02⅓
Capt: Gookine . .	21	8½
and to the gate.		

[26] ffences of the weſt ffeild.

formerly	acres	Rods.	foote.
John ffiſhenden . .	03	09	00
John Meene . . .	02½	04½	00
Elder ffroſt and John Gipſon .	10	30	00
John Meene . . .	00	03	00
Goulden Moore . .	10½	31	00
Thomas Pariſh . .		12	00
Robt Parker . . .		18	00
Elizabeth Greene .	04	12	00
Wid: Bloget . . .		03	09
John Bridge . . .	12	36	00
Abrā. Morrill . .		13	06
Widow Bloget . .		08	07
finis			

At a generall meeting of the pprietors of the necke of land by the conſent of the major pt of the pprietors there was an adition of fence added to eache pprietor for the preſerueing of it from ſtroy:

The fence that was added began at the ſtile beneath m^r^ Cookes orchard and ended at the bottom of Thomas Beals ſquare peece that was Captine Patricks.

It was then agreed and Confented unto by Bro. Beale. Captin Gookin & m^r^ Cooke each of them to beare half the fence adjoyne^,^ to there owne lands, and the necke to beare the reſt.

The fence was thus deuided, in order following

	rod	foot	Inch
Imp^t^ To m^r^ Cooke half that which lay agſt his land and his ption for his land in the necke . . .	5	12	
To m^r^ Herbert Pelham.	16	15½	
To Tho: Danforth	04	14	
Robt: Broadiſh.	02	07	
Wm Homan.	00	01	4
Tho: Bridgham.	00	12	

	Ri: Jacson.	00	12	
	mrs Benjamin.	00	12	
	Edw. Michelſon.	02		
	John Russell	00	07	
Capt Gookin 21½	John Betts haueing noe fence before for his land	02	07	
	Tho. Pariſh.	01	13½	
	mr Parks land.	01	11	
	Robt. Homes.	01	11	
	John Glouer	08	00	
	John Coop.	00	06	
	Tho: Marrit	00	02	8 in
	mr Sanders	01	03½	
	Golden Moore.	00	13 – 4	
	John Bridge	00	15	
	Wm Wilcocke.	00	07	
	Goodm̄ Man:	00	05	
	Robt. Stedman.	00	08	
	John Stedman.	02	07 – 9	
	mr Dunſter	00	12 –	
	Ed Angier (4) foote. Bro: Beal. 2 foot.. 8.	02	12	
	Tho. Cheſholm.	00	02	4
	Ri. Cutter	00	07 –	

		rod foot Inch
[27]	John Thrumble	2 – 8
	Elder froſt.	5 – 8
	Tho: Shepards land	1 – 1
	mrs Tomſon	2 – 00
	Robt. Parker	3 – 01½
	Tho: ffox (7) foote	7 – 00

The 7th of the (1) mo 1652 or 1653.

The proprietors of the necke of Land being met together to determine a difference about ffencing the ſame, The Question being made

by ſome whether the marſh was of right to make any part of the com̄on ffence annent the upland, at wch time all being conſidered that was propounded on eyther Side, the major part not only of the proprietors in the whole necke but alſo the major part of the proprietors and propriety of the marſh did conclude and agree that of right and according to juſtice and equity the Marſh being in it Self as profitable, and receiueing as much benefit by the out fence as the upland ought to make an equall ſhare of all the com̄on out fence as the upland, and did therefore conclude that eu^rie proprietor whether of marſh or upland ſhould make up his or their proportion of fence according to the form^r and laſt deuission thereof.

[28] The fence belonging to pine Swamp feild beginning at the gate, by william Mans house.

		pole
3. ac^r.	To Robert Parker the gate at	04
	Edwd. Hall	02
2. ac^r.	Ed Hall. for his 2 .ac^r in ye feild	12
2. ac^r.	Sister Wilkerson	08½
	and 3½ annent Goode Bittleſtone,	
	Robert Parker	08¾
	ffrances Moore	06
	ox paſture feild	67
	Robert Parker	05¼
	Robert Parker . . . . . 36 } m^r Angier . . . . . 18 }	54
2. ac^r.	William Towne	08
	Good m̄. Perce his portion ffrom ye Corner tree upwards	
	William Towne	04
	Mr Sanders	19½
	Good m̄ Bakers Land his pt.	
4. ac^r.	William Manning from ye Corner	24
13. ac^r.	Mr Sanders	32
3. ac^r.	Bro Haſtings	16½
	Mr Sanders	19½
	John Taylor	2 1/16

Mr Sanders 07
Tho: Danforth 13½
4. ac^{r}. Bro: ffox ffrom his ſtake to y^{e} end for his own 4. acres and y^{t} with out that he had of m^{r} Sparhauks.
Bro: Haſtings to do all agſt his Homeſtall .
The fence is devided about 6: pole to an acre.
The Homeſtalls take of 17.½
m^{r} Pelhams feild takes of 7½ $\frac{1}{16}$ it is that .½ next B^{r}.
Taylors Land.

[29] 1645

The ſettlement of the Necke fence made and Agreed upon by the Order of the ſelect me in the yeere 1645 the Commity Edward Gofe m^{r} Edward Collins thomas Marrit.

Imprimis to m^{r} Houghs farme ſoe far as the Extent of his owne land the fence deuided about three akers for one pole of fence

[30] An adition of fence made by the ſelect men in the yeere 1682 to Common field at menotime as followeth: the fence being in three places viz againſt widdow Rolfes land and the highway and againſt menotimeddow

[31] 14th of the 2^{d} month 1684.

At ameeting of the proprieto^{rs} of the weſt feild and the Great Swamp, Called together by the Select men to Conſider about the fence belonging to the weſt feild & Said swamp, and after some debate of that matter It was agreed vpon and voted that the matter should be referd to the Select men for the ordering and ſettling of the Sayd fence both for the feild and said Swamp;

which haue binn attended by the Select men the 17th of the 2mo: 1684 and each proprieto^{rs} pt of the fence meaſured out, the proprieto^{rs} of the weſt feild, that haue fence in the oxpaſture againſt the wood lotts, we layd there parts of fence for ther ſwamp lotts together, and to each ſwamp lott being ane acco^{r} & half we layd one rod & halfe; The Diviſhons are as ffolloweth, begining vpon ye line of ffrancis Mores land,

againſt the ox paſter & ſoe runn to the Swamp, and then goe along between the wood Lotts and the Swamp lotts

Lotts.		rods	half
2	John Steadman Junr .	03 —	0
1	Robt Brown	01 —	½
1	Aaron Boedman . . .	01 —	½
1	Mrs Michell	01 —	½
2	John Gibſon	03 —	0
1	Mr Angier	01 —	½
1	Mr Steadman	01 —	½
1	Mr Cooke	01 —	½
1	The Colledge	01 —	½
1	Mr Pelham	01 —	½
2	Sam^{ll} Goffe	03 —	0
2	Mr Danforth eſq^{r} . . .	03 —	0
2	ffrancis More	03 —	0

These aboue ritten are againſt ffrancis Mors land

These ffollowing are between the wood lotts & the ſwamp lotts begining at ye Corner;

1 —	ffrancis More	1 —	½
	widdow wieth for weſt feild fence .	33 —	0
3	William Barritt	04 —	½
5	John Goue	07 —	½
	John Marritt Senr weſt feild fence .	19 —	0
2	& 2 lotts is	03 —	0
	Roger Bucke weſt feild fence . .	09 —	0
1	& one Lott is	01 —	½
1	Nathaniell Green	01 —	½
	Zechariah Hicks weſt feild fence .	13 —	½
	Sam^{ll} Haſtin	06 —	0
	Solomon Prentice weſt feild fence .	02 —	0
	John Holms weſt feild fence . .	09 —	0
3 —	Abra: Holman	04 —	½
5 —	Tho: Andrew	07 —	½

	& weſt feild fence	03 — 0
1 —	Richard Eccles	01 — ½
1 —	Nath: Hancock	01 — ½
	John Watſon weſt feild ffence	12 — 0
1 —	Thomas Brown	01 — ½
	Deacon Cooper	01 — ½
	Zechariah Hicks	01 — ½
	widdow Bowtell for weſt feild	05 — 0
Lotts	Richard Robins for weſt feild fence	06 — 0
3 —	John Palfry	04 — ½
	Daniell Cheeuers for weſt feild fence	09 — 0
1 —	& one lott	01 — ½
1 —	widdow Stwetman	01 — ½
1 —	John Holmes	01 — ½
2 —	Tho: Longhorne	03 — 0
1 —	Peter Town	01 — ½
1 —	John Green	01 — ½
1 —	Widdow Michelson	01 — ½
	Nicholas ffesenden for meddow & weſt feild	16 — 0
2 —	Jer. Holman	03 — 0
	Jacob Hill	01 — ½
7 —	Deacon Haſtin	10 — ½
2 —	widdow Steauenſon	03 — 0
1 —	Georg Willice	01 — ½

The pſell of fence that runn in ye Swamp to ye freſh pond riuer for weſt feild fence;

Abra: Holman	18 — 0
Deacon Cooper	06 — 0
Mr Danforth Eſq^r	06 — 0
Deacon Ston	06 — 0
John Watson	06 — 0
Abra: Holman	01 — ½

This laſt pt of fence Joyns to ye freſh pond riuer

Thefe Psells of fence aboue mentioned were Meafured out by Deacon Cooper Deacon Haftin ffrancis More the 17th 2mo 1684: being apoynted foe to doe by the reft of the Select men, which is there returne accordlng to the truft Comitted to ye Select men by ye Sayd vott of the proprietors aboue written: Seuerall of which proprietors being eye wittnefses to this divifhon of fence aboue mentioned

[32] Cambridge May the 14th 1697

Agreed upon with Solomon Prentice Senr to take off and maintaine and Secure John Gove from damage that may come by four Rods of fence, Lyeing att the head of Samuel Haftings Swamp-meadow, againft the Oxpafture; the Sume of money being payd and received by me this day and yeare above written, as witnes my hand from henceforth & for ever

Solomon Prentes

N$^{\underline{o}}$ 2.

*

The leves in this ware cut out before I begun to Record for the propritors being a book I had by me which I had Don with

[1] To the Hon^{bl} Saml Danforth Efq^{r} one of his Maig^{s}: Juftefes of the peace for the county of Middlesex

We the fubfcribers being propriators of the common and undivided Lands in the Town of Cambridge Do Humbly Requieft of youre Honnour to call a meeting of ye propriators of the Town aforef^{d} to enable f^{d} propriators to Chuse a Committee and other needfull offefor and alfo to transact any other mater and things that Shall be thought needfull at f^{d} meeting for the benifet of Said propriators

April 10: 1751

Saml Whittemore
Henry prentice
Eb^{r} Wyeth
Wm Fefsenden
Solom^{n} prentice
Saml Gookin
Jacob Hill

[2]



Middlefex Ss.

To Dea^{n} Saml Whittemore of Cambridge in Said County Greeting

In compljance with the Requeft of ye propriators within named you are hereby Required to notifye the propriators of the common and undivided Lands within the Said Town of Cambridge that they meet and conveane together at the House of Lev^{t} Eb^{r} Stedman of S^{d} Town Inholder, on Tuefday the Seventh Day of may next, at four of the Clock after noon in order to Choofe a propriators Clerk, and a Committee for calling propriators meetings for the futer also to Confider of, and pafs Such order upon a motion or petetion of m^{r} Ed^{w} Marrett Jn^{r} of the fame Town, Relating to purchafing fum Common Land — near

* This note is written at the beginning of Book number 2.

Charles River whereon to Erect a wharfe (1) as the propriators may Judge proper which Notefication you are to giv in writing, and to poſt up the Same in Sum publick place or placeſes with in Said Town, at leaſt fourteen Dayes before the Day herein before apointed for S^{d} meeting. given under my hand and ſeal this fiftenth Day of April A. D 1751 and in the twenty fourth year of his majeſtys Reign.

Saml Danforth J. pac^{s}

Cambridge may y^{e} ſevententh 1751

acording to the above writen warrent to me Directed I have Notified the propriators of ye Town of cambridge by ſeting up Notifycations to meet at time and place above mentioned

Saml Whittemore

[3] Middleſex ſs

At ameeting of the propriators of the common or Divided Lands in Cambridge in s^{d} County, Conven^{d} and and held at the Dwelling House of Lieu^{t} Eben^{er} Stedman in Said Town on the Sevententh Day of may. A. D. 1751

Saml Danforth Esqr was choſen moderator.

Deacon Saml Whittemore choſen proprietors Clerk

S^{d} Whittemore & meſse^{rs} William Feſsenden & moſes Bordman, Choſen a Committee for Calling propriators meetings for the futer

Voted, that when any meeting of the propriators Shall be called, the Said Committee Shall notife the the Same in ttime and maner as the Law for Calling propriators meetings Doth Direct

on the motion or Requeſt of m^{r} Ed^{w} marrett Junr for a grant of ſume marſh by the creek on the north ſide of Charles River — where on to Erect a whorff Voted Saml Danforth Ed^{m} Trowbridge Eſq^{rs} Deacon Saml Whittemore & m^{r} moſes Bordman be a committee to Conſider of Said motion, and to Report to the propriators at the ajornment of this meeting what they Judge proper to be Done thereon. then ſaid meeting was ajorned to the 20th Day of the ſame month

may the 20th 1751 the ſaid propriators met acording to adjornment, and heareing the Report of the laſt mentioned Committee in favour of m^{r} marretts Request

Voted that the ſame committee be Deſired to Sett out by meets and bounds so much of the Said marſh as they may Judge needfull for the purpose mentioned and mak Report to the propriators at there next meeting by adjornment, then the meeting was adjorned to the 27th Day of the Same month

[4] May 27th. 1751 the propriators being met, the Said Committee Reported that they had meeted out a pece of said marſh convenant for Erecting awhorff, extending on the weſterly Side of the Creek 78 Feet, on the Southerly End of sd Creek 37 Feet, and at the Northerly End sd creek 43 Feet — and there upon it was Voted by sd propriators that there be granted to the sd Edw marrett Junr the piece of marſh aforeſaid, contained within the limits aforesaid, by him to be held and enjoyed as in Fee Simple conditional, He to cause a Sufficient whorff to be there erected within the Space of Two years from this time, & to Keep the same in good Repair, and allso to maintain a Sufficient way to the lower Lotts, and in case Said whorff Shall at any time be out of Repair for more then Six month together, then, the Said marſh and appurtenances to Revert to the said propriators

also Voted that said Whittemore Feſsenden & Bordman be Deſired to ſearch the Records, in order therebye (or by other Enquiry) to find upon what terms — former grants of marſh ware made, and what provition was made for Conveniency of paſsing there alſo to inquier in mr Foxcrofts title to said Land bordering on the primeſes, and to make Report thereon — then Sd meeting was adjornd. to the Second monday in July next at Five of the Clock after noone

[5] At ameeting of the propriators of the Town of Cambridge Legualy aſembled on monday ye 9th of march 1752 Wm Bratle Eſqr was Choſen Moderator

Voted that no Sheep Kind for the future shall feed upon the common and undivided Lands betwen the great Bridge and menotomy Bridge in this Town and that Wm Bratle Eſqr Deacon Henry Prentice Deacon Saml: Whittemore Lent John Dixson miſsrs Jacob Watſon moſes Bordman & Isaac watson be a committe fullly impowred to put this vote in Execution and that they or the major part of them in the

name and behalf of s^d propriators profecute in the Law, Such parfons be they the owners or Keepers of said fheep who Shall permit thier Sheep to Feed on the Commons aforsaid contrary to this vote or order —

Voted that Deacon Whittemore mefs^rs Wm Fefsenden and mofes Bordman be a committee to fearch the the Records and git what light they can into the Second article in the warant and make Report at the Next meeting

Voted that Deacon prentice Deacon Whittemore Capt Stedman m^r mofes Bordman & w^m Bratle Efq^r be acommittee to make Diligant inquirey in to any incroachments made upon the propriators Lands in Said Town and that when they are Ready to Report they to aquaint the Standing Committee thereof that fo a propriators meeting might be called wherby Said propriators may act upon the Report there made as to them Shall seem Best

[6] At a meeting of the propriators of the Common or Undivided Lands in Cambridge Legally afsembled in Said Town on the 27th Day of Augus^t. A. D. 1753 —

Saml Danforth Efq^r was Chofen Moderator —

Whereas at a meeting of s^d propriators by adjournment on ye 27th of may 1751 a grant was made made to m^r Edward Marret Ju^r of s^d Town a piece of Marfh bordering on Charles River (bounded as in Said Vote or grant or Grant is Defcribed) or Conditions — to be performed within a certain time therein limitted which time is expired and the Said Conditions not as yet fulfilled : — and whereas the Said m^r Marrett has requested that Said grant may be Renewed — he performing the Same Conditions — in Sume time as the propriators Shall Judge Reasonable Therefore Voted that the Same Peice of Marfh formerly granted as afore Said — be granted to him the Said Edward Marrett Ju^r (acording to the Tenor of the former Grant he fullfelling the Conditions therein Required within Twelve Month from this time or in Such further time as Shall be Judg^d Reafonable to allow him by the Committee herein after mentioned — to be Chofen for that purpofe

and whereas m^r William Fletcher now refedent in Cambridge has Signifyed to the propriators his willingnefs to be at Charge in Erecting a Wharff on fume of the Common Lands bordering on Said River as

are not as yet appopriat^{d} or granted to partecular parſon or parſons — provided he may obtain a grant of the Same of like tenor with thoſe before mentioned. therefore Voted that there be — and there is hereby acordingly Granted to him the Said William Fletcher — by him to be held and Enjoyed as in Fee Simple Conditional that piece of Marſh (bordering on the Creeck Runing from Said River — and on the Eaſterly ſide thereof [7] and extending from the Land of Abraham watson to the Land of Deacon Whittemore — and from Said Creek to Extend Eaſterly as far as the Said Whittemors Land Doth Extend: provided that he the Said william Fletcher ſhall within the Same teiarm of time as herein before is alowed to Mr Marrett (or by the Committee hereafter mentioned Shall be Judged Reaſonable to alow) Shall performe on the Land Granted him as aforeſaid — what Mr Marrett on his part is obliged to performe as well with Relation to the Erecting a Convenant Wharoff — as to keeping the way thereto adjoyning in Sufficant Repaire and in Caſe there be any Unappropriated Land — bordering on Said Creek — betwext Mr Bordmans ware houſe and m^{r} Foxcrofts Land the Same is Likewiſe hereby granted to him the Said Fletcher upon the Like Terms and Conditions as above mentioned

Also Voted that Saml Danforth and Edmund Trowbridge Esqrs and Deacon Saml Whittemore be a committee for the purpoſes before mentioned — Alſo Voted that said Committee be impowered (if they Judg it needfull — to State and aſcertain the bounds of the aforesaid grants — that so all Doubts and Disputs touching the Same may be prevented —

attest Saml Whittemore propriators Clerk

[8] Att ameeting of ye propriators of ye Common and undivided Land in the Towne of Cambridge on ye 22 Day of Octr 1754

Leguialy aſembled, Edmund Trowbridge Eſq^{r} Choſen Modrator

Voted that And^{w} Bordman Eſq^{r} was Choſen a Committee man in the Roome of m^{r} Moſes Bordman late decaſed a Committee man for ye propriators in Said Town —

put to Vote whether the propriators would Deſpoſe of any of the propriators Land on the north Eaſt End of John Morſes Barbars Shop and it past in ye negitive

Attest Saml Whittemore propriators Clerk

Att ameeting of ye proprators of ye Common and undivided Land in the Town of Cambridge on ye 14th of march 1755

Leguialy aſsembled, Wm Bratle Eſq^{r} Choſen mdrator and to act and Do what ye propriators Should Judge moſt proper with Reſpect to the Regulation of the alewive Fiſhery in the Towns of Cambridge Charlestown and Medford this year and Voted that And^{w} Bordman Eſq^{r} Dea^{n} Saml Whittemore and m^{r} W^{m} Feſsenden be a Committee of ſ^{d} proprietee fully authoriſed and Impowred to appeare for ſ^{d} proprietee and in their behalf to act and Do any matter or thing that they Shall Judge best with Reſpect to the alewive Fiſhery this year in the Towne of Cambridge Charlestown and Medford and the Regulation of the Same.

Atteſt Saml Whittemore propritors Clerk

[9] Att ameeting of the proppriators of the Common and undivided Land in Cambridge ye 22 of Novr 1756. Legualy warnar^{d}, the Hon^{bl} Saml Danforth Eſq^{r} Choſen modrattor, Voted that this meeting be adjorned to munday the 29th Day of this Inſtant Novr at Five of ye Clock after noone

Novr ye 29th 1756 the Said propriators being mett acording to adjornment, Voted that they Do, grant a convenient Spott of Said Common Lands, (not exceeding one Quarter of an acer where on to Erect a new Court House, and that Saml Danforth Eſq^{r} m^{r} Stephen prentice & Dea^{n} prentice be a Committee fully impowred to Lay out the Same — where it Shall by them and the Committee of the Court of Seſsions and of the Town (appointed for that purpose) be Judged most Suitable and Commdious for the Uſe mentioned, and by Sume proper Inſtrument to convay or enſure the Same to the County and Town for the acomodation of ſuch Houſe — So Long as it Shall be put to that Use, by the county, and no Longer.

also Voted that Dea^{n} Henry prentice be of the Committee of the propriators for calling propriators meetings for the Future in the room of m^{r} W^{m} Feſsenden Deceaſ^{d}, and then the Said meeting was Diſſolved

Attest Saml Whittemore propriators Clerk

[10] Midd.x ſs

At ameeting of ye propriators of ye Common or undivided Lands in Cambridge Legualy called, & held at the Dweling houſe of Capt Eben^r Stedman in Said Town, on the Twenty Seventh Day of December 1756 Saml Danforth Eſq^r Choſen moderator

Upon Reading the Report of a Committee apointed by Said propriators, in march 1752, To Enquire what Encroachments have been made on the propriators Lands — It was Reſolved and Voted that the propriators will go into Such meaſures For the Removing Such Encroachments, and for the Securing and Recovering their Rights in Such Lands. as Shall be thought Neceſsary for that End, by a Committee to be appointed to effect the Same.

Also Voted, that Saml Danforth Eſq^r Deacon Saml Whittemore, Deacon Henry prentice Capt Eben^r Stedman & m^r Edward marrett be a committee for the purpoſees aforeſaid, and fully impowered on behalf of the Said proprietors, to Commence and purſue any action or actions in the Law that may be Judg^d proper for the Recovery of any Lands that have been unlawfully invaded or encroached upon: and where they Shall judge it to be moſt for the Intereſt of ye proprietors, to make Sale of any parcel or parſels thereof, Giving the preferrence (in ſuch Sale) to the perſon or perſons bordering on Such Lands, if they think fit to purchase them: as alſo to give and execute any proper Instrument or Inſtruments, for conveying the proprietors Intereſt in the Same.

Also, Voted that Deacon Saml Whittemore be Treaſurrer or Receiver for Said proprietors and that what monies Shall ariſe by the Sale of Lands that have been encroached upon as aforeſaid, be put into his Hands for the Uſe of ſaid proprietors

Also Voted that m^r Edward marrett be Quieted in the poſseſsion and Improvement of the Lands within Fence near the Creeck or marſh: any Right which the proprietors might be Suppoſed to have notwithſtanding.

Attest Sam. Whittemore proprietors Clerk

[11] Att ameeting of the propriators of ye common and undevided lands in Cambridge may ye 5th 1760 Leguialy aſembled Dea^n Henry prentice Choſes modderator

Voted that this meeting be adjorned to Fryday the 9th of this Inſtance may att 5 of ye Clock in ye after noone

Att ameeting of ye propriators of ye Common and undevided Lands in Cambridge on ye 9th Day of may 1760 by an adjorment from ye 5 Day of may Inſtant to this Day att 5 of ye Clock in the after noone put to Vote whether the propriators would Grant the Lands petioned for by Henry Vaſsall Ralph Inman Eſqrs and mr Eaſt Apthorp from the buring place corner upon a Straight Line to mr Henery prentices Corner and it paſts in ye negitive.

put to Vote Whether ye propriators would Grant to Coll Vaſsall and others petioners a Hundred feet frunt as they have Staked it out and Continue it back the Same Wedeth to mr Bordmans Land and it paſt in the afermitive.

Also Voted that a Committee be apointed

[12] To Setle a price with Said petioners for Said Lands Granted Also Voted that mr Jonathan Haſtings mr Stephen prentice and Deaⁿ Saml Whittemore be Said Committee

attest Saml Whittemore propriators Clerk

Att ameeting of the propriators of ye Common and Undivided lands in Cambridge Legualy aſsembled June ye 16th 1760

Edm Trowbredge Eſqr Choſen Moddrator

1 Voted to Chuſe a committee to Conſider of the petiſion aforesaid view and mark out ye Land propoſed to be granted and make report at the Adjornment.

2ly Voted that Edmd Trowbridge Eſqr Capt Sam. Whittemore and Deaⁿ Saml Whittemore be the Committee — that This meeting be adjorned to Friday Next at Six a Clock in the after noon at the House of Capt Ebenezer Stedman in Cambridge

At a meeting of the propriators aforeſaid at the House of Ebenezer Stedman in Cambridge on Friday The 20th Day of June 1760 by adjornment from the 16th of June Currant upon the Committee appointed To Coſider the petion of Henry Vaſsall Eſqr and others and to Mark out

the Land which they Defire To have in Exchange for that Granted them againſt and^{w} Bordman Eſq^{rs} Land Reporting that they had Marked out an Hundred Feet Sqvare [13] of the propriators Land againſt the Hundred Feet Square of Land which the Said Vaſsall and Others have agreed with m^{r} James Read for and that in the opinion of the Committee the Granting the Same to the Said Vaſsall Eſq^{r} and Others in Exchaing for that before granted Than will be of No prejudcee to the propriators but will be of Searvice to the firſt parish in Cambridge if the propriators and the Said Read will on Reaſonable Terms Suffer the Said pariſh To Extend thier burying place up Sqvare with The Land So marked out by the committee and that which the Said Varſsall Eſq^{r} and others heretoo have of the Said Read the propriators paſsed the Following Votes

1 That the Said Hundred Feet Square of Land marked out by the aforsaid Committee againſt ye Said Reads Land be and hereby is granted to Henry Vaſsall Ralf Inman Joſeph Lee David phips Thos olliver and John Vaſsall Eſq^{rs} and Eaſt Apthorp Clerk and Their heirs in Exchange for the hundred Feet Squre afore granted them aganſt the Said Bordmans Land provided the Said Read Suffer the Said pariſh on Termes agread on betwen him and Them to Extend their bureing place up to the Land he convays to the Said Henry Vaſsall Eſq^{r} and Others and that they pay the propriators £13 : 6 : 8 Lawfull money being the price Set upon the Land Firſt Granted them by the Committee [14] appointed for that purpoſe and alſo defraying the Charge the Town are at in Removeing the pound to an other place

2^{ly} That an Hundred Feet Long and fourty Feet wide of Land adjoining the Remainder of the Frount of the Said Read Land and to the Land now granted to the Said Varſall and others be and hereby is Granted to the Said James Read and his heirs he paying the propriators Therefor in the Like proportion as the Said Varſall Eſq^{r} and others Do for the Land now Granted them and that he alſo acomodate the pariſh as is afore proposed

3^{ly} That the Said pariſh may Extend their burying place up to the Land now Granted the Said Vaſsall and others and the Tryangler line of Land betwen that of the Said burying place is hereby Granted to

the Said parifh acordingly they paying Said propriators therefore in the Like proportion as the Said Read is to Do

4ly that Edm Trowbridge Efqr Deacon Saml Whittemore and Captt Saml Whittemore or any Two of them be a Committee to fee the feverall matters aforfaid Effected and Confirmed

Attest Saml Whittemore propss Clerk

[15] Att ameeting of the propriators of the Common and undivided Lands in Cambridge Janry the 7th 1763 Legualy afsembled — The Honbl Saml Danford Efqr Chofen Modrator

also Voted to chouse a committee to tak a vew of the Commo Lands on the front of Andw Bordman Efqr Land and the Land on the front of Henry prentice Coopers Land and also Take avew of the common Land on the north Side of mr Ebenr Bradifhes Barne —

and alfo to Confider Such meafuers as Shall be thought best for the Recovery of the money Due to the priators for Lands heretofore Sold by them

Saml Danforth — Edmund Trowbridge & Jona Haftings Efqrs be Sd Committee

Atest Saml Whittemore propriators Clerk

[16] at ameeting of the proprators of the Common or undivided Lands in the Town of Cambridge Holden in Said Town on the third Day of may A. D. 1763.

Saml Danford Efqr Chofen Moderator.

voted that the Common Land formerly Granted by the propriators To John prentice late of Said Town Decefd for his Ufe During Life, viz fuch part thierof. as lyeth within the limits hereafter mentioned, viz. Extending towards the fouth Eaft fo as to Include the well (by his Houfe,) over againft the Land of andw Bordman Efqr and Extending north wefterly about Two Rods to the Northweft of Said houfe as far as was formily Granted him and in width agreable to the fame Grant, be — and the Same is hereby Granted to the Heirs at Law of the Said prentice and to thier Hiers and Affigns for Ever

voted that a Strip of land bordering on the north fide of the land of Ebenezer Bradifh Thos Haftings and William Gammage be Granted to

them (their Hier and aſſigns for ever) viz to Each of them So much of Said Strip as borders on his Land — as the Same Shall be Set out and bounded by Saml Danforth Edmund Trowbridge and Jon^{a} Haſtings Eſqrs (who are hereby authorized thierunto) and for ſuch price as they Shall agree. —

voted that a pice of common mrſhland, belonging to the propiators lying near cap^{t} Angiers and now improved by Deacon Whittemore Shall Remain in his Improvement untell the propriators Shall order otherwise

voted that the committee formerly appointed to prevent the Commons being Incroched upon, be Deſired to make Report to the propriators as Soone as conveantly May be

Attes^{t} Saml Whittemore propriators Clerk

[17] At ameeting of the propriators of the Common or undivided Lands in the Town of Cambridge Legally notified and convened, at the Dwelling House of Capt Ebenezer Stedman in Said Town, on the Twentyeth day of Aprel A. D. 1767

Saml Danforth Eſq^{r} Choſen Moderator —

Voted, that Saml Daforth Eſq^{r} Deacon Saml Whittemore Deacon Henry prentice, Capt Ebenezer Stedman, & Capt Edward Marrett — be a committee fully authorized and impowered on behaff of Said propriators to Demand and (if need be) by due proceſs in the Law to Recover all Such Sum and Sumens of money as already have or may become due to said propriators from any parſon or parſons whomeſoever, for any Lands Sold or that may be Sold or granted by Said propriators or any their Committee or Committees authorized or that my be authorized theirunto, and to receve Such Dues, and the Same to be put into the Hands of the Treaſurer of Said propriators for their Uſe or Diſpoſal as they Shall Judge proper

Allso, voted, that Andrew Bordman Esqr Deacon Saml Whittemore and Deacon Henry prentice be a Committee fully impowred to call propriators meetings as ocaſion may Requer

Atteſt Saml Whittemore proprit^{rs} Cerk

at a meeting of ye propriators of ye Common and undivided Lands in ye Town of Cambridge Leguialy aſembled at the Houſe of Capt

Ebenezer Stedman on monday the 18th of may 1767 — ye Honbll Saml Danforth Efqr Chofen Modderatr

Voted that this meeting be ajorned to ye 16th of June next at foure of ye clock in ye after noone at ye Houfe of Capt Ebenezer Stedman to trance act ye afaiers of sd meetting

Atteft Saml Whittemore propritors Clerk.

[18] Middlefex ss.

at a meeting of the propriators of the common or undivided Lands in the Town of Cambridge in Said county Legally Warned and held at the Dwelling Houfe of capt Ebenr Stedman in Said Towne on the 16th Day June A. D. 1767 by adjoerment from the 18th Day of May A. D. 1767 —

Saml Danforth Efqr being Chofen Moderator of Said meeting

1 : Voted, that a fmall Triangular piece of Common Land on the Eaft Side of the Land beloning to the Church or Chappel — be granted to the firft precint in faid Towen, for enlarging the Burying place

2, Voted — that thire be granted to mr James Read of Said Town, a piece of Common Land. on the weftern Side of Said Chappel adjacent to and fronting his lott on the North Side Thierof, to extend toward the Common or Training Field untill it comes to a line runing ftrait from the north Eaft Corner of the Burying place to prentices corner Near the widow Hills Dwelling Houfe, provided he quit to Said parifh for the Ufe of faid Burying place So much of his Land as is now inclofed in the Same

3. voted, that the Strip of Common land Remaining undifpofed of, betwext the land herein before granted to mr Read and prentices cornor on the Southweft fide of Said ftrait Line be Difpofed of for the benefit of the proprietors preference in the Sale thereof to be given to the oweners of the adjacent lotts —

4, voted that the peace of common Land in the Northweft precient in Said Town where the meeting for publick worfhip, and the Burying place now are be Granted to the Said northweft precient for a burying place and for the accommodation of Said meeting Houfe —

[19] 5, Voted, that the Commitee apointed on the Seventh Day of Decr A. D. 1756 to Remove Incroachments, &c. be fully authorized to Dispofe of the proprietors Interft in the ftrips of land aforefaid, and of a fmall ftrip of Land adjoying to Docter Kneelands Homeftead, and to Execute (on behalfe of faid proprietors) any proper Inftrument or Inftruments for convaying of the premifes

Attest Saml Whittemore propriators Clerk

at ameetting of the propriators of the comon and Undivid Lands in Cambridge Legualy afsembled Augst the 9th 1769 — Edmund Throwbridge Efq^{r} Chofen Mddrator —

voted that cap^{tn} Edward Marratt be a committee Man in the Roome of And^{w} Boardman Decefed

also voted that this meeting be Ajorn^{d} to Monday next at four of the Clock after noone which will be the 14th of Augst Inftance

at ameeting of the propriators of the comon and Undivided lands in Cambridge on the 14th Day of Augst 1769 by ajornement from the 9th of this Inftant Augst to this Day — put to Vote Whether the propriators would act on the propfals in the Notification for calling appropriators Meeting Dated the 26th Day of July A. D. 1769 and it paft^{d} in the Negitive

Attest Saml Whittemore propriators Clerk

[20] At ameeting of the propriators of the comon and undivided Lands in Cambridge Legualy afembled on the Firft Day of September 1769 Saml Danforth Efq^{r} Chofen Moddrator

Voted that this meeting be Ajdorned to Monday the Fourth Day of this Inftance September at Five of the Clock after noone

at ameeting of the propriators of the comon lands in Cambridge held by Adjornment on the fourth Day of September 1769 — Voted that the Hon. Edmund Trowbridge Efq^{r} Mr John Foxcroft and Deacon Saml Whittemore, be a Commetee to view the Three feveral places on the Town Common Whereon it has been propofed by one or another of the Inhabitants, that the School Howfe Shou^{ld} be fet and to mark or

point oute in Each of these places the moſt conveneent Spot of Ground whereon to ſet the Said Houſe — and to make Report to the propriators at their Adjornment

alſo, Voted, that m^r John Foxcroft cap^t Edward Marratt and m^r And^w Bordman be a committee to make Enquiry: Reliative to the Land where the old Schoole Houſe stood — in order to find out — to whome the Same belongs, whether to the propriators of the common Lands in Cambridge or to others parſon or perſons, and to make Report at the Adjorment of this meetting

Voted that this meeting Adjorned to Thursday Next at five of the clock after noone Which will be the ſevnth of this Instance September

at ameeting of the propriators of the comon and undivided Lands in Cambridge held on the Seventh of September 1769 by Adjormement from the fourth of the same month Edmu Trowbridge Eſq^r moddrator in m^r Danforth absence the propriators having heard and Conſidred the Report of the Committee appointed by them view the three ſeverrl places propoſed for Erecting a School Houſe upon and to Mark or point the Same:

[21] It was put to Vote, that the said ppriators Do Grant to the Town of Cambridge for Erecting a School House upon one of the three peices of Land mentioned and Described by the Said committee in thier Report this Day made at the Election of the S^d Town and it paſsed in the affirmative

Voted that this meeting be Adjorned to the Twenty first of this Instant September at Five a Clock after noone

Attest Saml Whittemore propriators Clerk

at ameetting of the propriators of the Common Lands in Cambridge held by Adjornment, on the 21th day of September 1769 — Saml Danforth Eſq^r Moderator —

Voted — that the Select men of Said Town when they Shall eſſue their warrants for calling the next Town Meeting: be Deſired to inſert a clouſe in thoſe warrants — whereby the Town may be Enabled (if

they Think fit) to transfer to the Said proprietors — any right or claim they may be Suppofed to have to the piece of common Land adjoyning to Mr Danforths Garden or to any part thereof, on account of their having in time paft improved that Spott on which the School Howfe Stood for the accommodation of the School

Voted, that the Confidration of the petition from the Revn^d m^r Appleton be referred to the adjorment of this Meeting

also voted that this meeting be adjorn^d to Thusday the fecond Day of november next — at five of the Clock in the after noone to meet at the Dwelling House of Capt Eben^r Stedman in Said Towne

atteft Saml Whittemore propriators Clerk

[22] Att ameeting of the propriator^s of the common and undivided Lands in Cambridge on Thusday the fecond Day of Novr 1769 by adjorment from the Twenty First Day of Septembe 1769

Saml Danforth Efq^r moddrator

Voted that this meeting be adjorned to munday the Twentieth of this Inftance nov^r at Five of the clock in the afternoone at the Houfe of cap^t Eben^r Stedman

att ameeting of ye propriators of the common or undivided land in Cambridge holden by adjornment on the twentieth Day of Novr A. D. 1769 —

whereas the piece of common Land in Said Town (on part whereas the late School Houfe Stood) lying Eaftward of and bordering on m^r Danforths Garden or Homeftead, belongs to the Said propriators and whereas Saml Danforth Efq^r hath Reprefented the Defficulty of paffing and Repaffing from his Barn with Hay and that Such Difficulty might in a great meafure be obviated in cafe he had a pafsage for a Team from his Barn thro Said piece of common Land to the Road leading from m^r Trowbridges Houfe into the neck

Wherefore — in confideration of the Services by him the Said Danforth done for the Said propriators formerly and more lately in Surveying, writing of Deeds &c.

Voted, that the priviledge — of passing and Repassing with a Team (or other wife) through Said piece of common land from Said Homftead to

the Road leading from m^r Trowbridges Dweling Houſe in to the neck, Such paſsage to Extand in width one Rod north Eaſtward of a Stratt Line from the northeaſt Corner of m^r Danforth Barn to the northeaſt Corner of Said Trowbridges Garden, as also the liberty of Clearing the Drain Runing from his the Said Danforth, Land through the piece of common Land aforeſaid be and, and the ſame are hereby Granted to him the Said Danforth, his heirs and Aſseyns for Ever acordingly

Voted that the committee apointed to Recover the monies Due to the propriators proceed as soon as conveniently may be in a Legal way — to inforce the payment of what is Due to Said prepriators for the Land where the Church or Chapel now Stands

[23] also voted that altho it be the opinion of the propriators that they ought in Justice to Receive, beſide the principal ſum Due, a conſideration for Delay of payment, yet that it be left to the Diſcretion of the Committee, to inſist on ſuch conſideration being made or not, as (upon adviſement) they ſhall judge moſt Expedient.

Voted, that a propoſal be made to ſuch of the propriators as live within the northweſt precint that upon their Expreſsing their willingneſs to quit all claim to any of the common Lands in the South Eaſt precient and to the produce of the Sale of Such of them as have been Sold that thire be a grant made to them of the common Lands (undispoſed of) lying within that precient, to be imprved or Dispoſed of for Such purpoſes as they may think proper and for their only Benefit excluſive of all claim from the propriators within the other precient: and that the propriators Clerk Serve them with a copy of this vote for their conſideration;

Voted, that all the common Lands belonging to the propriators Frunting the Colledge (commonly called the Town Commons) not heretofore granted or allotted to any particular parson or parsons or for any Special or particular Uſe, be and the same is herby granted to the Town of cambridge to be uſed as a Traineing Field to lye undivided, and to Remain for that uſe for Ever provided never the leſs — that if the Said Town ſhould Dispoſe of grant, or appropriate the Same or any part there of, at any Time hereafter, to or for any other uſe than that a fore mentioned that then and in ſuch Caſe the whole of the

primiſes hereby granted to Said Town Shall Revert to the propriators Granting the Same and the preſent grant ſhall thereupon be deamed null and void to all Intents and purpoſes as if the Same had neve been made.

[24] alſo voted that the Strip of common Land (called the Watering place adjoyning to the Lands of William Bratle and John Hunt Eſqi^rs be granted to the Uſe of the Town of Cambridge for a watering place for cattle &c with the Same proviſo as befor mentioned.

alſo Voted that this meetting be adjorned to Tuesday the Twelfth of December next at 5 of the clock afternoon in order to Receve the anſwr of the propriators in the norweſt precient and to procead there on as Shall then appear moſt Expedient

atteſt Saml Whittemore propriators Clerk

At a meeting of the propriators of the common Lands in Cambridg^e holden (by adjournment) on the twelth Day of December A.D. 1769. In anſwer to the petition of our Rev^d paſtar m^r Nathanil Appleten, voted, that in conſideration of the Said m^r Appletons paying to the propriators Treaſurer (for the uſe of the propriators) the Sum of eight pounds Lawfull money, there be and hereby is Granted, Sold and confirmed unto him the Said m^r Nathaniel Appleton our Rev^d paſtar, that piece of common Land in the firſt pariſh in Said Town where the late School Howſe Stood, Extending eaſtwardly from m^r Danforths Garden Fence to the High way, and Southwardly Extending from m^r Andrew Bordmans Land towards the more eaſtwardly part of m^r Trowbridges Garden as far as to a way or paſsage lately granted by the Said propriators to the Said Danforth for the priviledge or Benefit of paſsing and Repaſsing to and from his Land to the Said High way: To have and to Hold the above granted premiſes to him the Said m^r Appleton and to his Heirs and Aſsigns for Ever: Reſerveing to the Said Danforth, Heirs and Aſsigns free liberty (as ocaſion may require) Entring into and making uſe of the herein before granted Premiſes for the purpoſe of opening and clearing the Drain Running Through the Same, for Draining his own Land agreable to a vote of the proprietors at thier Laſt meeting and there upon the meeting was Deſsolved.

atteſt Saml Whittemore propriators Clerk.

[25] April ye 8th 1769 Recd of Andw Bordman
Efqr for ye ufe of ye propriators L + M £25 : 14 : 8
pr Saml Whittemore
May ye 6th Recd of Doctr Wm Kneeland . . 1 : 16 : oL + m

1770 Janry ye 6th Recd of Majr John Vafsall for the
ufe of ye propriators . . . . . £13 : 6 : 8

1771 July 25 Recd of Mr Appleton £8 prencepl
Interest 13s 7d being in full for ye Scool
House Lott . . . . . 8 : 13 : 7

memorandum. The above 8 — 13 — 7 is the full that was due without any Deduction of the Shares which were given him by fundry of the Propriators whofe Proportions (when known) are to be refunded to him out of the common Stock of monies in the Hands of the Treafurer.

1771 octr ye 25th Recd of Wm Gamage by ye hand of Deaⁿ
Henry prentice for ye propriators . . . . . £3 : 8 : 11
Decr ye 5th Recd of Saml Whittemore Junr . . . 4 : 0 : 0
1772 Augst ye 1st Recd of Ebner Bradish . . . . . 6 : 0 : 0
Novr ye 9th 1772 Recd of Edw Dickson . . . . . 6 : 0 : 0
July 1773 Recd of coopr prentice & fon . . . . . 4 : 0 : 0
1773 Septr ye 27th Recd Thos Haftings in part . . . . . 0 : 5 : 4

1773 octr ye Recd Gidon Froft Rent for ye giles land for the propriatos being one years to June past. 18/

[26] At a meeting of the Proprietors of the Common or undevided Lands, in the town of Cambridge Legally notified & warned, Holden on the feventeenth Day of october A. D. 1771.

Samvel Danforth Esqr was Chofen Moderater

The Demand, of the Proprietors Committe for their time and trouble in felling Land &C. being Laid before the proprietors was by them allowed.

vz.

To Deacon Sam^{ll} Whittemore as one of the Said Committe and as treafurer	£3 . 0 . 0
To Deacon Prentice	1 . 10 . 0
To Capt Stedman $_{v}$ 24/ to Capt marrett ^{v} 24/ . . .	2 . 8 . 0
allfo Capt Ebenezer Stedmans acco^{t} of fundry^{s} provided at various times for the Refrefsment of the proprietors (when they met)	1 . 10 . 0
allfo as thiere Committe alloweed Capt Stedman for future trouble and Expences of the proprietors at his houfe.	0 . 12 . 0
	£9 . 0 . 0

Voted that the moneys Rcied for Land Sold now in the hands of the proprietors treafurer with what he Expects foon to Recive of Mef^{s} Bradish haftings Gammage & Dixfon, amounting . . . . . £59 . 18 . 9 in the whole, (the charges afforf^{d} being First Deducted) to be Distributed and paid oute by S^{d} treafurer to the Several proprietors named in the plan of the Last Divifion of the Commons or to fuch as Leglly Reprefent them, in proportion to the Number of Rights beloning to them Refpectively at five Shillings for Each Right.

[27] Continuation of f^{d} meeting of octo^{r} ye 17. 1771

Allso, that every perfon to whom any payment Shall be made as aforf^{d}, by the treafurer, Shall not only giue him a Recipt therefor, but become Oblygated to indemnifie him from all Demands what fo ever, that may here after be made on him the S^{d} Treafurer his Heairs or Succefsors in S^{d} office for the whole or any part of the money^{s} by them fo Recev^{d}

And where as the Peace of Land in S^{d} Town wereon the Late Schoolhoufe Stood & adjacent thereto, Containing abo^{t} 3½ Square Rods, Surrounded by and Contigous To the Land of m^{r} an^{w} Bordman on the North, the Land of Sam^{ll} Danforth Esqr on the west, the Land of Edm^{d}

Trobridge Esqr on the South, and the Highway on the East, was by the Proprietors Latly Granted (as to the greater part of it) to the Rev^{d} m^{r} Nat^{ll} Appelton, and the Privilige of away or Paſsage from S^{d} Danforth Land to the Highway aforeſaid was Granted to him the S^{d} Danforth and were as within the bounds aboue menth^{d} there is a ſmall Nook of Land, of about three Square Rods not Dispoſed of, lying ajoyning to S^{d} trobridge Garding Fence and the f^{d} Danforth hauing purchiſed of the f^{d} appelton his intrist in the Peace of Land First aboue Discribed, is Deſireous of having the properity of the Remainder of ſaid Peace of Land, which Peace Excepting only abo^{t} 252/2 Square feet lying with out the fence [28] and ajoining to S^{d} High way is now in Cloſed wherefore in Conſideration of his the S^{d} Danforth Trouble, travell and time Expended, as well formerly as more Latly in the Service of the S^{d} Proprietors, and in Full Satisfaction there for

Voted that the S^{d} proprietors Remaining Right and Propperty in any and every part of f^{d} peace of Land bounded as first before mentioned and as Diſcribed and bounded by the black Lines in the Plan thereof here unto annexed, be and hereby is Granted and Confermed to him the Said Sam^{ll} Danforth To haue and to hold to him his Heairs & Aſsigns for Ever

Voted that the Note of hand given to the treaſurer by Joſier morſe, be not put in Suit, untle the Further order of the proprietors

Voted that unleſs Sam^{ll} Whittemore Junr & henry prentice (Cooper) Shall pay or giue Security to pay on Demand, to the treaſurer of the proprietors the Sums of money Sett and aſsigned by the proprietors Committe for them to pay for the Lands beloning to the proprietors Ajoining to there Dwelling houſses Some time before the adjurment of this meeting in November next, they then and in Such Caſe the Committe of the proprietors Last Choſen, Do proceed to make Sail of Said Lands at Publick Auction and Capt Edwd Marrett is Deſired to aquei^ them with this Vote

[29] Continuation

Voted that this meeting be adjurned to munday the Eliventh day

of November Nixt To be held at this Place at fiue of the Clock Afternoon

and Said meeting was Ajurned Accordingly

attest Sam^{ll} Whittemore propritors Clerk

Att ameeting of the propprators of ye common and Undivided Lands in Cambridge on ye Eliventh day of November 1771 by adjurnment from the Sevententh Day of october 1771

Voted that this meeting be Defolved

attest Saml Whittemore propriators Clerk

The Subfcribers (a Standing Committee of ye proprietors of the common Lands in Cambridge) do hereby prohibet all perfons (with out Special Licence obtain^{d} from the propriators) from didging Clay in any other part of the piece of Land in Said Town where the gallows ftood Save at the Northwest corner of Said Land — and that in pafsing and Repafsing thero Said Land they keep to one path only, as near to the North of said piece of Land as may be: and Mr Gideon Froft is desir^{d} to make this our Refalutian Known from time to time as there may be occafian

Octr ye 12th 1773

S: Danfourth
Saml Whittemore
Henry Prentice
Eben^{r} Stedman
Edward Marrett
} Comittee

[30] ∧ide of said Brook between Land of
a small Distance Eaft of the Spot
∧y Sewall & Griggs 1 Stone Marked C P

∧ods Eaft of Cambridge Road on the North
∧wenn land of Solomon Hill, & Thos Griggs
a Stone Marked C.B. ——
∧ut 3 Rods weft of [ ] ∧eadow on the north
Griggs Land
∧om up the hill

5th a Stone marked C
Caleb Dana Esqrs heirs
6th a Stake and heap o∧
N East of a young wall∧
Stones in a heap o∧
∧town at the Corne∧
Dana's

∧r of the wall
one marked B Cor
Capt Coreys pasture
mark Sone marked

[**36**] 1771 Octr paid by ye Treafur for ye propriator The Several Sums of money alowed ye Comittee and Capt Stedman for thire Serves — and Capt Stedman for Entertainment

viz	18th of octr to capt Edward Marrett L × m . .	£1:	4:0
	19 to Capt Ebnr Stedman	3:	6:0
	25 to Deaⁿ Henry prentice	1:	10:0

* Pages 31 to 35 are blank.

Records of the Proprietors of the Comon Lands

from 1784 to 1801.

[1] At a Meeting of the Proprietors of the common and undivided lands in the Town of Cambridge, at the Anchor Tavern, kept by Ebenezer Bradish, on the sixth day of June Anno Dom. 1784, held in pursuance of a Warrant iſsued agreeably to Law, by Thaddeus Mason Esq. Just. peace, dated May 12. 1784.

Cap. Ebenezer Stedman chosen Moderator.

John Foxcroft Esq. Clerk —

Capt. Ebenezer Stedman, William Winthrop Esq; Deacons Joseph Adams & Aaron Hill; & Capt. Ephraim Frost were chosen a standing Committee for calling future meetings, & for taking care of the Proprietors interests & concerns.

William Winthrop Esq. chosen Treasurer.

Capt. Ebenezer Stedman, William Winthrop & John Foxcroft Esqrs were chosen a Committee to ask for & receive of the Administrator of the Estate of the late Deac. Samuel Whittemore deceased, (who was Clerk & Treasurer) the Books, papers & other property belonging to the Proprietors, & having received the same, to deliuer to the Clerk & Treasurer now elected, such of them as belong to their respective Offices.

Voted, That this meeting be adjourned to the fourteenth day
[2] of June next, then to meet at this place at three o'Clock, P. M. & was accordingly adjourned.

Attest, John Foxcroft Clerk

At a meeting of the Proprietors June 14. 1784, pursuant to the aboue adjournment.

Cap.t Eben.r Stedman being absent, Deac. Joseph Adams was chosen to officiate as Moderator for this present meeting —

Whereas it has been represented to the Proprietors, that application has been made to the Town of Cambridge, by a Committee of the Court of Sefsions for the County of Middlesex, desiring them to grant to said County, a peice of Land of forty six feet square, including & surrounding the land on which the Old Court House stood (which was Thirty feet by Twenty four feet) for the purpose of erecting a building to keep the County records & hold the Probate Courts in; And the Proprietors being desirous to promote and afsist such an Undertaking, Do [3] Vote, To give & grant to the Town of Cambridge forever, so much land adjoining to the land on which the Old Court house stood, (which was nearly opposite to where the present Court house stands) as shall be sufficient to make up a peice forty six feet square bounded & measuring as follows, Viz. Beginning at the North west corner & running South forty six feet along the Street in a line parrellel with the West side of the land on which the old Court house stood, at the distance of three feet from said side; then turning & running east on a line parallel with the South end of the land on which said Old Court house stood at the distance of Six feet, & measuring forty six feet in length; then turning & running North in a line parrallel to the Easterly side of the land on which said Old Court house stood, at the distance of Nineteen feet & measuring forty six feet in length; then turning & running Westerly on a line parrallel with the North end of the land on which said Court house stood at the distance of Ten feet, & measuring forty six feet in length to the corner bounds first mentioned; or however otherwise the said lines may front, thô not exactly [4] conforming to the points of Compafs as above exprefsed — and further,

Voted That Cap.t Ebenezer Stedman, William Winthrop Esq. & Deacon Joseph Adams, be a Committee in the name & behalf of the Proprietors to execute a sufficient Instrument to quitclaim the Proprietors right, to the Town of Cambridge, of the above granted land forever. ——

Upon the application of Robert Twadwell to the Proprietors to grant him a peice of land for erecting a building near the causeway —

Voted That Deac. Aaron Hill & William Winthrop Esq. be a Committee to consider the matter & report at the next meeting ——

Voted. That Deacons Aaron Hill & Joseph Adams with John Foxcroft Esq. be a Committee to view the Gallows lot (so called) & report what rent Deacon Gideon Frost shall pay annually therefor for eleven years back, and whether it will be expedient to sell it, & if so for what sum.

Voted. That the Treasurer be directed to pay the expences of the house at this meeting

Voted That Deac. Aaron Hill, Samuel Whittemore jun^r [5] Deac. Gideon Frost, Deac. Joseph Adams & Capt Benj^a Lock be a Committee to enquire what lands belong to the Proprietors & what encroachments have been made, & who are the Tenants

Voted, That this meeting be adjourned to the firſt Monday in September next, & it was accordingly adjourned

Attest. John Foxcroft Clerk

At a meeting of the Proprietors of the Common Land, on the first Monday in September, A.D. 1784 pursuant to adjournment from June 14. last,

Capt Ebenezer Stedman, Moderator.

The Committee appointed to report what Deac. Gideon Frost should pay for the annual rent of the Gallows Lot; now reported, That he ought to pay the sum of Twenty shillings ℔ annum, for eleven years past, to be computed from 1st June 1773, & the Treasurer is ordered to settle with said Frost at that rate — & they further reported, that it is inexpedient to sell said Gallows lot, at present; which report was accepted.

Voted. That William Winthrop Esq. Cap. Eben^r Stedman & John Foxcroft Esq. be a Committee to confer with Deacon [6] Gid. Frost or others, what rent may be had for said gallows lot, & to let it for the most they can obtain.

Voted. To accept the Report of the Committee on the application of Robert Twadell made at last meeting; which report is, "That it would by no means be expedient to grant his request"

Upon the application of William Colson to purchase a small peice of land near the School house on the Common; it was

Voted That Francis Dana & William Winthrop Esq^{rs} with Deac. Aaron Hill be a Committee to view the same & report at next meeting

Upon the motion of Francis Dana Esq respecting an ateration in the running the line between Judge Trowbridge's house lot, & the late Deac. Samuel Whittemore's Barn lot, — It was

Voted. That Cap. Eben^{r} Stedman, William Winthrop Esq. & Deac. Aaron Hill, be a Committee to consider said Dana's proposal, & report at next meeting.

Voted That this meeting be adjourned to the 20. of October next, at 3 ° Clock P.M. & it was accordingly adjourned.

Attest, John Foxcroft Clerk

[7] At a meeting of the Proprietors of the Common lands on Monday the 20. october 1784, by adjournment from 1st Monday in September last —

Capt^{t} Eben^{r} Stedman, Moderator, —

The Committee appointed to consider of the proposal respecting an Alteration in the way by Judge Trowbridge's house lot, and the late Deac. Samuel Whittemore's lot, report, That it will not be expedient to make any alteration in said line at present — Voted, That the report be accepted —

Voted, That the Treasurer be directed to pay the Tavern expences for this meeting —

Voted, That this meeting be adjourned to the last Monday in November next, (being the 29. day) at 3 ° Clock P. M. & it was accordingly adjourned. —

Att^{t} John Foxcroft Clerk

At a meeting of the Proprietors of the Common lands on Monday the 29. of November A. D. 1784. by adjourment from the 20. of October last

Voted, That Capt Ephraim Frost be one of the Committee, in the room of Capt Benjamin Lock,

Voted,

[8] Voted, That this Meeting be adjourned to the first Tuesday in April next, at 3 ° Clock P. M. & it was accordingly adjourned.

Att^t John Foxcroft Clerk

At a meeting of the Proprietors of the Common land, on the first Tuesday in April A. D. 1785; by adjournment from 29. November 1784.

John Foxcroft Esq. Moderator.

Voted. That William Winthrop Esq. Deac^s Aaron Hill & Joseph Adams, be a Committee to confer with the Selectmen, upon the subject of any incroachment upon the Common or Training field; and if the Selectmen cannot convince the Committee, that the Town has not forfeited their right to said Common, agreeably to the meaning of a Vote of the Proprietors granting said Common, that then the said Committee be authorized to let or lease such part of said Common, as they with the Committee of the General Court, shall judge necefsary for the accomodation of the Publick Store houses now standing on said Common.

Voted.

[9] Voted. That William Winthrop Esq. Deac^s Aaron Hill & Joseph Adams, be a Committee to lease the Gallows lot, or any other lands belonging to the Proprietors, upon the best terms they can.

Voted, That the Treasurer be desired to pay the Tavern Expences of this meeting

Attest, John Foxcroft Clerk

[10] At a Meeting of the Proprietors of the Common & Undivided lands in the Town of Cambridge, held at the Anchor Tavern, kept by Israel Porter, on Tuesday the 27. day of January A. D. 1801. by virtue of a Warrant ifsued by Abraham Biglow Esq. a Just. of the peace for the County of Middlesex, in consequence of the petition of a number of said Proprietors. N. B. The original petition & Warrant are on file with the Clerk, & a printed copy thereof is pasted on the inside of the cover of this Book.

[Said printed paper is as follows]

To Abraham Biglow, of Cambridge, in the county of Middlesex, Esq. one of the Juſtices of the Peace, within and for said county,

Respectfully Shew —

The ſubſcribers, Proprietors of the Common and Undivided Lands in Cambridge aforeſaid, that in their opinion it has become neceſſary that a Meeting of ſaid proprietors ſhould be called and held for the following purpoſes, viz.

1ſt. To chooſe a Moderator, a Clerk. a Treaſurer, and other proper officers.

2d. To chooſe a Standing Committee to take care of the Intereſts of ſaid Proprietors, and in general to ſuperintend and manage the affairs of the Propriety.

3d. To determine what meaſures may be expedient to be taken for the prevention or removal of any incroachments upon the lands of the Propriety; or touching any treſpaſſes committed thereon.

4th. To ſee if the Proprietors will encloſe and leaſe out, or otherwiſe diſpoſe of any of their common lands.

5th. To order and agree in what manner Meetings of the Proprietors ſhall be called in future.

Wherefore the ſubſcribers pray a Warrant may be iſſued agreeably to law, to call a Meeting of ſaid Proprietors, to be held at the Dwelling houſe of Iſrael Porter, innholder, in Cambridge aforeſaid, on the Twenty ſeventh day of January, A. D. 1801, at 3 o'clock in the afternoon.

Francis Dana,	John Foxcroft,
William Winthrop,	Eben'r. Stedman,
Thomas Warland,	Joſeph S. Read.

Middlesex, ſſ.

To John Foxcroft, of Cambridge, in ſaid county, Eſq. Clerk of the Proprietors of the Common and Undivided Lands, in ſaid Cambridge, and one of the Proprietors thereof.

In purſuance to the foregoing application to me the ſubſcriber, one of the Juſtices of the Peace, within and for said county of Middleſex, and of the laws in ſuch caſes made and provided — You are hereby authoriſed and required to warn and notify the Proprietors aforenamed,

to meet at the time and place, and for the purpoſes expreſſed in the ſaid application: In doing which, you are to cauſe copies thereof, and of this Warrant, and alſo of your Notification of ſuch propoſed Meeting of the ſaid Proprietors, to be publiſhed in ſuch public newſpaper or newſpapers, and alſo to be poſted up in ſuch town or places as the law directs.

Given under my hand and ſeal, at Cambridge aforeſaid, this 6th day of January, Anno Domini, 1801.

Abraham Biglow, Jus. Pac.

To the Proprietors of the Common and Undivided Lands, in Cambridge, in the county of Middleſex —

In purſuance of the application aforementioned, and of the Warrant thereon to me directed — You are hereby notified to meet at the time and place, and for the purpoſes therein expreſſed

John Foxcroft, Pro's Clerk.

Cambridge, Jan : 6, 1801.

William Winthrop Esq. chosen Moderator.

William Winthrop Esq. chosen Clerk & Treasurer —

William Winthrop Esq. Aaron Hill Esq. & Deac. John Adams, were chosen the standing Committee, to take care of the interests of the Proprietors, & to Superintend & manage their affairs —

Voted. That the 3d Article be referred to the Standing Committee to report thereon, as soon as may be —

Voted. That the 4th Article be referred to the same Comittee, to report what lands belong to the proprietors, & where they are situate, & what they will probably rent for; to report as soon as may be.

[11] Voted. That the standing Committee herein before appointed, be authorized & empowered to call future meetings of the Proprietors when they shall think it neceſsary that a meeting should be holden. And the said Committee shall be obliged to call a meeting, when requested to do it, by five or more of the Proprietors, signified in writing.

Which meeting is to be called by a notification signed by Said Committee, or a major part of them, & posted on the Meeting house in each parish, four days (at least) before the time appointed for holding said meeting—

Voted. That the Treasurer be desired to pay Samuel Bartlett Esq. his Acct. for writing three copies of the petition & warrant for calling this meeting

Voted. That the Treasurer discharge the Tavern expences for this meeting

Voted. That this meeting, when adjourned, be adjourned to the 5th day of March next, then to meet at this place.

Voted. That this Meeting be now adjourned, & it was adjourned accordingly

Attest, Wm. Winthrop Clerk

[12] At a meeting of the Proprietors of the Common lands, on March 5. A. D. 1801. held by adjournment from January 27. last

William Winthrop Esq. Moderator

There being but a small number of the Proprietors present, & the Committees appointed at the last meeting, not being ready to report; it was

Voted. That this meeting be further adjourned to the 13. inst, to 4 °Clock P. M. at it was accordingly.

Attest Wm. Winthrop Clerk

At a meeting of the Proprietors of the Common Lands, on March 13. A. D. 1801. by adjournment from March 5. last

William Winthrop Esq. Moderator.

The weather being unfavorable for travelling, but few of the Proprietors attended; therefore

Voted. That this meeting be further adjourned to the 2d. Monday in April next, then to meet at this place, at 5. o'Clock P. M. & it was accordingly adjourned.

Attest, Wm. Winthrop Clerk

[13] At a meeting of the Proprietors of the Common lands on Monday the 13. of April, by adjournment from March 13. 1801.

William Winthrop Esq. Moderator

The Committees appointed at a former meeting not being prepared to make their report; it was

Voted. That this meeting be further adjourned to Monday the 8. day of June next, then to meet at this place at 5 ° Clock P. M. & that the Treasurer be directed to pay the Expence of the house at this meeting; being 5/3 & it was accordingly adjourned

Attest Wm Winthrop Clerk

At a meeting of the Proprietors of the Common Lands on June 8. A. D. 1801. by adjournment from March 13. last. William Winthrop Esq. Moderator.

Voted. That the Treasurer be directed to pay the expences of this meeting being 1/6.

Voted. That this meeting be adjourned to the 15th inst. at 6 °Clock P. M. then to meet at this place & it was accordingly adjourned. —

Attest, Wm Winthrop Clerk

[14] At a meeting of the Proprietors of the Common lands on Monday the 15th day of June A. D. 1801. by adjournment from June 8. —

William Winthrop Esq. Moderator.

Voted. That the Treasurer pay the expence of this meeting, being 1/6

Voted, That this meeting be further adjourned to the last Monday of this Month of June (being the 27. day) to 6 °Clock, P. M. then to meet at this place, & is accordingly adjourned

Attest, Wm Winthrop Clerk

At a meeting of the Proprietors of the Common lands on Monday the 27. day of June A. D. 1801. by adjournment from June 15. A. D 1801

Voted, That this meeting be further adjourned to the last Monday in August next, (being the 31. day) then to meet at 6 ºClock, P. M. & it was accordingly adjourned

Attest, Wm Winthrop Clerk

[15] On Monday the 31. day of August 1801. the Clerk (who is the same person as the Moderator) attended at the place & time adjourned to, but no other Proprietor appeared; After waiting a considerable time alone he went off, considering the Meeting difsolved

Attest, Wm Winthrop Clerk.

The standing Committee of the Proprietors of the Common lands in Cambridge, chosen January 27. 1801. at a legal meeting held at the Anchor Tavern on that day, namely William Winthrop & Aaron Hill Esquires & Deac. John Adams; have & do hereby lease to Caleb Gannet & others, a Committee of the Proprietors of the Market House in said town; a certain peice of Common land situate between the Meeting house, & Court & town house, & is the same land on which the Old Court House formerly stood; to hold the same for the term of Five Years from the first day of April, Anno Dom. 1813. to the said Proprietors of the Market house, they complying with the terms and con-

[16] conditions exprefsed in the lease of said land, which is dated on said April 1. 1813. & is duly executed by the majority of said Standing Committee, namely William Winthrop & Aaron Hill, & is placed on the files of the Proprietors of said Common lands

This Entry was made by

Wm Winthrop Prop. Clerk

At a meeting of the Standing Committee of the Proprietors of the Common lands in Cambridge (chosen January 27. 1801) present, William Winthrop Esq. & Deac. John Adams, this 19th day of September A. D. 1816, Said Comtee executed a lease of the land under the Market House dated the Ninth instant, for the term of Seventeen years to be computed from the first day of April last past; which lease runs to Samuel Bartlett & 4 others, a Committee of the

Proprietors of the Market house; & was granted to them in consequence of their application in behalf of said proprietors reques-
-ting
[17] ting that the time of their former Lease, which was for 5 years from April 1. 1813, may be extended or prolonged, with a view to dig & stone a Cellar under said Market House.

The Committee of the Common Lands having on April 27. last considered said application, & being satisfied, that a Celler under the building will make it more extensively usefull, agreed to the proposal of prolonging the time & extended it for 17 years upon certain conditions Exprefsed in said lease, which is filed with the proprietors papers. Said lease will expire on the last day of March A. D. 1833

This entry was made by

Wm Winthrop Propr Clerk

[18] At a meeting of the Proprietors of the Common and undivided lands in Cambridge held at Porters Tavern March 15th 1825 in pursuance of legal authority under a warrant from William J. Whipple Esq

Eliab W. Metcalf Esq was chosen Moderator

Timothy L. Jennison was chosen Clerk Pro Tempore and duly sworn by Aaron Hill Esq

A Committee of three were appointed Viz E. W. Metcalf Levi Farwell & Dea James Munroe to ask for and receive from the legal Representatives of William Winthrop Esq deceased the late clerk & treasurer all the books & Papers belonging to this Propriety

Voted to postpone the election of the Other Officers of this Propriety to the Adjournment
of
[19] of this meeting

Voted to Adjourn this meeting to the 2d tuesday of June next to this same place at 4 O clock P. M. and that the Clerk be directed to cause written notice of said Adjournment to be seasonably given to the proprietors

Atteft Timo L. Jennison Clerk Pro tempore

At the Adjournment of the Abovementioned meeting June 14th 1825 at the Anchor Tavern Deacon Levi Farwell was chosen as Clerk of

the Proprietors by ballot and was duly sworn by the Moderator Col Metcalf

Atteſt Tim° L. Jennison Clerk P T

Proceeded to the Choice of Treasurer by ballot and Levi Farwell was duly Chosen

Voted that the further choice of Officers be postponed to the adjournment of this meeting

Voted that Hon Aaron Hill Levi Farwell & [**20**] Torrey Hancock be a committee for the purpose of effecting a settlement with the Executors of the late Treasurer and transfering the Books Papers & other effects to the present Treasurer

Voted That Jacob Wyeth Dr. T L Jennison and Torrey Hancock be a Committee for the purpose of ascertaining what lands there are now belonging to the Propriety with instructions to endeavour to ascertain who Proprietors now living in Cambridge.

Voted that this meeting be adjourned to Wednsday the 29th instant at 7 Oclock P M at this place

Adjourned
Atteſt Levi Farwell
Prop clerk

[**21**] Cambridge June 29th 1825

The Proprietors met according to Adjournment and

Voted that this meeting be further Adjourned to Wednesday the seventh day of Sept next at 7 Oclock P. M.

Adjourned
Atteſt Levi Farwell Prop Clk

Cambridge Sept 7th 1825. Proprietors met Agreeable to adjournments at the Anchor Tavern

Voted that the Report of the Committee this day made relating to the situation of Common lands be Accepted and placed on the files of the Propriety

Voted that this meeting be further adjourned to Wednesday October 5th 1825 at 7 Oclock P. M. and the meeting was Adjourned

Atteſt Levi Farwell Prop Clk

[22] Cambridge October 5th 1825 The Proprietors met agreeable to adjournment from Sept 7 — at the Anchor Tavern

Voted That Levi Farwell & Doct Timº L Jennison be a Committee to apply to council learned in the law for a written Opinion of the steps necessary to be taken by the proprietors in making sale of any or every part of their Lands yet undisposed of — preparatory to winding up the concerns of said proprietors

Voted that this meeting be further adjourned to the second day of November next at ½ passed six Oclock P M to meet at this place and the meeting was Accordingly Adjourned.

Atteſt Levi Farwell Prop Clk

[23] Cambridge Nov 2d 1825 The Proprietors met agreeable to Adjournment from Oct 5. 1825

Voted that this meeting be further adjourned to December 7th at Six Oclock P M at the Anchor Tavern

Accordingly Adjourned

Atteſt Levi Farwell Prop Clk

Cambridge Dec 7th 1825 The Proprietors Met acccording to Adjournment

Voted that we now proceed to fill the vacancies that have Occured in the Standing Committee by the Decease of Hon Wm Winthrop and Dea John Adams, and Doct Timothy L. Jennison & John Cook were chosen

Voted that the Standing Committee be authorised and empowered and they are hereby authorised and empowered to sell either at public or private sale, all or any part of the Common lands now

[24] now belonging to this propriety within the present limits of the town of Cambridge and to execute conveyances of the same paying the proceeds of all such sales into the treasury

Voted that the standing committee be authorised to cause a Survey to be taken and plans made and returned to the Clerk of this propriety as soon as conveniently may be of all the above mentioned lands

Voted to Grant to the inhabitants of West-Cambridge all the land within that town which belonged to the proprietors of Cambridge

before the separations of the two towns provided that before the first day of April next they shall authorise their town Treasurer to guaranty this propriety against the Claims of the legal representatives of the proprietors who originally lived or now [**25**] live within the limits of West Cambridge or Lexington for any Lands or money the proceeds of Land in the present limits of Cambridge which may hereafter be sold by said propriety or for any Other estate to them belonging

Voted that the Town Clerk of WestCambridge be furnished with an Authentic copy of the names of all the original proprietors of Cambridge

Voted that this meeting be adjourned to the first Wednesday of April next to meet at this place at seven Oclock P. M.

Accordingly Adjourned

Atteſt Levi Farwell Prop Clk

[**26**] Cambridge April 5th 1826 The Proprietors met agreeable to adjournment and no particular business coming before them it was

Voted that the meeting be further adjourned to Wednesday the tenth day of May next at seven o clock at the anchor Tavern

Atteſt Levi Farwell Prop Clk

Cambridge May 10th 1826

The Proprietors met according to adjournment Levi Farwell the Clerk being Absent Doct Timo. L Jennison was chosen Clerk Pro Tempore and the meeting was adjourned to Wednesday June 14th 1826 at 7 o clock P. M at this place

Atteſt T L Jennison Clk Pro tem

Recorded by Levi Farwell Prop Clk

[**27**] Cambridge June 14th 1826 The Proprietors met agreeable to adjournment The moderator Col E W Metcalf being absent Docte Timothy L Jennison was chosen Moderator Pro Tempore and no particular business being brought before the meeting it was

Voted that this meeting be further adjourned to Tuesday July 18th at 7 Oclock P M at the anchor tavern

Accordingly Adjourned

Atteſt Levi Farwell Prop Clk

Cambridge July 18th 1826 The Proprietors met according to adjournment the Moderator being Absent Doct. T L Jennison was chosen Moderator Pro Tempore and the meeting was further adjourned to Tuesday August 15th 1826 at the Anchor Tavern

Atteſt Levi Farwell Prop Clk

[28] At a Meeting of the Proprietors of the common and undivided lands in Cambridge at Porters tavern by adjournment from July 18 to this 15 day of august 1826 Levi Farwell Esq the Clerk being absent Timothy L Jennison was chosen Clerk Pro tempore

It was then voted that this meeting be further adjourned to saturday next, following the first monday of September next to this same place at 7 o clock afternoon

Atteſt Timº L Jennison Clerk P. T.

Recorded by Levi Farwell Prop Clk

Cambridge Sept 9th 1826 The Proprietors met at the Anchor Tavern the Meeting being thin it was adjourned to Tuesday evening 26th instant, at 7 Oclock to meet at this place

Atteſt Levi Farwell Prop Clk

[29] Cambridge Sept 26th 1826 The Proprietors met agreeable to adjournment and it was

Voted that when this meeting be adjourned it be to meet at this place to wit at the Anchor Tavern on the first Wednesday in Janʸ A D. 1827 at Six Oclock P. M.

Voted that the following Notice be published in the Columbian Centinel a Newspaper printed in Boston once a week for three Months the the last publication to previous to the Adjournment of this meetting Viz

Notice

The Proprietors of the Common and undivided lands in the town of Cambridge having recently disposed of the few remaining pieces of their lands the proceeds of which will be

soon

[30] soon converted into money all persons claiming any share thereof as heirs grantees or representatives of any Original Proprietor are requested to produce to the subscriber a written statement of their respective claims with satisfactory evidence thereof on or before the first day of Jany A D. 1827 in order that a final division of said fund may be made

Cambridge Sept 26th 1826

Levi Farwell Treasurer of Said Proprietors

Voted that Dr T L Jennison be a Committee to exemine the Registry of deeds with view to assertain who of the original Proprietors have conveyed their right to Others

Voted that this meeting be adjourned and it was accordingly Adjourned

Atteſt Levi Farwell Prop Clk

[31] Cambridge Jany 3^{d} 1827 The Proprietors met at the Anchor Tavern agreeable to adjournment and no business being brought before the meeting it was

Voted that this Meeting be adjourned to the second monday in June next at 7 Oclock P M. to meet at this place and the meeting was accordingly adjourned

Atteſt Levi Farwell Prop Clk

Cambridge June 11th 1827 The Proprietors met agreeable to adjournment and it was

Voted that this meeting be further adjourned to Tuesday the 19th instant at 7 Oclock at the Anchor Tavern

Atteſt Levi Farwell Prop Clk

[32] Cambridge June 19th 1827

Proprietors of Common & undivided Lands in Cambridge holen at the Anchor Tavern June 19th 1827 Allowed Dr Jennisons Bill for Services — $25.83

Voted that Dr Timothy L. Jennison and Mr Torrey Hancock be a Committee for the purpose of ascertaining from the records of the Proprietors who were proprietors at the latest date at which they can be ascertained and to declare a devident on the shares of the money now in the Treasury To examine and determine on the Claims that have been presented and to report to the Proprietors at a future meeting Adjourned to Tuesday August 21st 1827 at 7 Oclock P M —

Attest Levi Farwell Prop Clk

[33] Proprietors Meeting August 21 — 1827

The Clerk of the Proprietors being absent Timothy L Jennison was Chosen Pro Tempore

Voted that the Treasurer be requested and directed to take effectual measures to Collect any ballance due from Wm Froft and Others to the Proprietors

Voted to Adjourn this meeting to Tuesday the 18th of Sept next to met at this place at seven Oclock

Atteft T L Jenison Clk P. T.
recorded by Levi Farwell Prop Clk

Cambridge Sept 18th 1827 The Proprietors met according to adjournment when the Committee appointed June 19th 1827 made the following Report Vis

The Committee of the Proprietors of the Common and undivided lands in this town appointed June 19th 1827 for the purpose of ascertaining [34] Ascertaining from their Records who were proprietors at the latest date at which they can be ascertained have attended to that service and report as follows Vis that at a regular meeting of said Proprietors April 17th 1724 by adjournment from the third of March preceeding there was a division of the Common lands made among them agreeably to the rights of the Proprietors at their division A. D. 1665 and the following is a true list of them taken from said records with the number of Cow Commons or rights affixed to each name as originally recorded and also the names of such as by decent or purchase subsequently became Owners.

[35]

Proprietors	Rights 1724	Rights 1827	Claimants whose rights have been allowed at a Proprietors Meeting 1827
Belcher Jona	7	7	Doct T L Jennison
Barrett Willm	½	½	heirs of Thos Barrett
Boardman Aaron		3	Prop of Markett House & L Farwell
" Moses		3	Doct T L Jannison
" Andrew		3	Estate of Wm Winthrop
Cook Joseph		3	John Cook
Colledge Harvard	3	3	Harvard Colledge
Danforth	10	10	Doct Danforth Boston
Frost Eph heirs	2	2	heirs of Gideon Frost
Fessenden Nich^{o}	3	3	Elisabeth Hicks & Mrs Flagg
Foxcroft Francis		4	½ to Proprietors of Market house in Cambridge & ½ to the heirs of Francis Foxcroft deceased under the will of John Foxcroft
Gove Jon^{a}	3	2½	Thos & Nathl Goddard
		44	
[36] Amt Brot forw^{d}	—	44	
Hancock Nathl	1	3	Mary Hancock
Kidder Saml —		2	Market house Proprietors
Marrett Edward } " Amos }		4	Rev Saml Sewall
Prentice Nathl } " Stephen }		2	Mrs Lydia Fillebrown
" Solomon		2	Thos Goddard
Parker Josiah		2	Thos Warland & Nancy Moore
Stedman John		3	Col E W Metcalf
Stimsons heirs		2	heirs of Ja^{s} Frost
Wyeth Jon^{a}		2	Thos Goddard by his wife
" John		2	Joseph Miller
Watson John		2	belongs to the heirs of Abraham Isaac & Jacob Watson
Warland Owen		1	Nancy Moore

[37] Voted that the foregoing report be Accepted

Voted that this meeting be adjourned to Tuesday Oct 2d 1827 to be holden at this place

Atteſt Levi Farwell Clk.

It appears by the records of the Proprietors that the whole number of Proprietors was One Hundred and thirty one. The number who drew shares in 1724 amounted to Seventy two In making up the foregoing result the Proprietors have had particular reference to the proceedings of the proprietors at a meeting held A D. 1771 Oct 17, when they Voted to divide £59– 18 . 9 among themselves at five Shillings for each Share

[38] Cambridge Oct 2d 1827 The Proprietors met agreeable to adjournment The following bills were presented and allowed and the Treasurer directed to pay them Viz

Col E W Metcalf	$10 —
Doct T L Jennison . . .	10 —
Levi Farwell	25
Israel Porter	1 91
Torrey Hancock	6
	$52 91

Voted that this meeting be adjourned to meet at the Counting room of the Clerk Levi Farwell on Tuesday the 16th inst at 7 Oclock P M.

Atteſt Levi Farwell Prop Clk

[39] Cambridge Oct 16th 1827 The Proprietors met agreeable to adjournment at the counting room of the Clerk

Voted that the Treasurer be and he hereby is authorised and directed to pay the sum of five dollars & fifty cents upon each right as allowed and recorded at a meeting holden Sept. 18th 1827

Voted that this meeting be adjourned to meet at this place on Tuesday Dec 25 — 1827 at 7 Oclock P M —

Atteſt Levi Farwell Prop Clk

Cambridge Dec 25th 1827 At a meeting of the Proprietors of the Common & undivided lands in Cambridge holden Dec 25 1827 at Levi Farwell's counting room the Clerk being Absent Dr Timothy L Jennison was Chosen Clerk Pro Tem

[40] Voted to adjourn this meeting to the first Tuesday in April next at 8 Oclock P. M. at this place

Signd Timº L Jennison Clk
Pro tempore —
Recorded by Levi Farwell Prop Clk

Cambridge April 1st 1828 Proprietors met according to adjournment and no particular business coming before the meeting it was adjourned to thursday July 17th 1828 at 8 oclock P. M. at the Clerks Counting room

Atteſt Levi Farwell Clk

[41] Cambridge July 17th 1828 The Proprietos of Common Lands met agreeable to adjournment and no particular business being brought before the Meeting it was further adjourned to Thursday the second day of October next at 8 Oclock P M. to meet at the counting room of the Clerk

Atteſt Levi Farwell Prop Clk

Cambridge October 2d 1828 The Proprietors met according to adjournment and the meeting was further adjourned to Thursday the eighth day of Jany next at 7 Oclock P M at this place —

Atteſt Levi Farwell Prop Clk

[42] Cambridge, Jany 8th 1829 The meeting of the Proprietors of Common lands which was adjourned to this evening is further Adjourned to Thursday 22d instant at 7 Oclock P. M. at the counting room of the Treasurer

Atteſt Levi Farwell Prop Clk

Cambridge Jany 22^{d} 1829 The Meeting of the Proprietors of Common Lands which was Adjourned to this evening was further adjourned to Thursday Feby 19 — 1829 at the counting room of the Clerk at 7 oclock P. M.

Atteſt — Levi Farwell Prop Clerk

[**43**] Cambridge Feby 19th 1829 Proprietors met agreeable to adjournment and the meeting was further adjourned to Thursday March 26. 1829 at 7 Oclock P M at the Counting Room of the Clerk

Atteſt Levi Farwell Clk

No meeting was holden in pursuance of the Above Adjournment

Atteſt Levi Farwell
Prop Clk

Index of Names.

Index of Names.

Abbet, George, 277.
Abbot, Daniel, 60.
Abott, Daniel, 27.
Adams, Deacon John, 377, 380, 383.
——, Deacon Joseph, 371, 372, 373, 375.
——, Jeremy, 26.
——, John, 140, 143, 162, 164, 174, 197, 326, 327.
——, Joseph, 167, 173, 198.
——, Joseph, Jr., 323.
——, William, 44, 323, 324, 326.
Addams, George, 215.
——, Henry, 125.
——, John, 124, 148, 238, 253, 286.
——, Joseph, 275, 276, 279, 296, 302.
——, Thomas, 51.
Allen, Mathew, 25.
Æmsden, Jacob, 205, 207.
Amsdell, Jacob, 152.
Amsden, Jacob, 208.
Andrew, Daniel, 145.
——, Mr., 141.
——, Mr. Samuel, 172, 191.
——, Samuel, 246.
——, Samuel, Sr., 165.
——, Thomas, 183, 194, 246, 256, 342.
Andrewe, Mr., 255.
——, Samuel, 164, 166.
Andrewes, Mr. Will, 41.
——, Samuel, 146.
——, Thomas, 148, 160, 210.
——, Thomas, Heirs of, 311.
Androwes, Mr., 148.
——, Thomas, 152.
Anger, Edmond or Edmund, 40, 50, 70, 87, 123, 331.
Angier, Edmond or Edmund, 130, 148, 149, 153, 163, 304, 306.
——, Ed., 337, 339.
——, Mr., 340, 342.
——, Mr. Edm., 143, 177, 191.
——, Samuel, 237, 251.
Appelton, Mr. Nathaniel, 363, 364.
Appleton, Mr., 363, 364.
——, Mr. Nathaniel, 363.
——, Rev. Mr. Nathaniel, 363.
Apthorp, Mr. East, 354, 355.
Arnould, John, 28.
Arrington, Abigaile, 129.
Austen, Jonas, 59.

Baker, Goodman, 340.
Bambrig, Guy, 33.
Banbricke, Guy, 128.
——, Justin, 146.
——, Widow, 140.
Banbridge, Guy, 55, 335.
Banbrige, Guy or Guye, 96, 107.
Banbrooke, Gie, 333.
Bancroft, Roger, 104, 128, 131, 137, 154.
Bandbrike, Guy, 70.
Bankcrafte, Roger, 70.
Barnard, John, 34, 55.
Barratt, William, 143.
Barrett, Thomas, heirs, 388.
——, William, 146, 175, 189, 246, 256, 388.
Barrit, William, 151, 307.
Barritt, William, 163, 342.
Bartlett, Joseph, 208.
Beal, Brother, 337, 339.
——, Thomas, 338.

Beale, Brother, 337, 338.
——, Thomas, 16, 50, 63, 102, 127, 154, 330, 332.
——, Widow, 142, 147.
Beemus, Joseph, 224.
Beetlestone, William, 63.
Beets, John, 70, 331.
Belcher, Andrew, 144, 145, 161, 178, 186, 244.
——, Capt., 258.
——, Capt. Andrew, 247.
——, Jonathan, Esq., 299, 305, 388.
Benbrike, George, 331.
Beniamin, John, 10, 35, 36, 51, 114.
Benjamen, Mrs., 337.
Benjamin, Mrs., 339.
Besbidge, Thomas, 54.
Betts, John, 108, 126, 132, 136, 336, 337, 339.
Biglow, Abraham, 375, 376, 377.
Bittleston, Elisabeth, 100.
Bittlestone, Elisabeth, 127.
Bloged, Thomas, 331.
Bloget, Susan, 100.
——, Widow, 338.
Blogett, Susan, 130.
Blogget, Thomas, 48, 59, 61.
Bloggitt, Thomas, 333.
Blomfield, William, 59.
Blores, Piam, 165.
Blower, Mr., 259.
——, Piam, 245.
Blowers, Pyam, 181, 197.
Boadman, Andrewe, 158.
Boedman, Andrew, 162.
——, Aron, 342.
——, Arron, 162.
——, William, 160.
Boeman, Francis, 163.
Bond, Jonas, 218, 219.
Bonner, Capt., 247.
——, John, 250.
Bordman, Aaron, 167, 170, 175, 192, 196, 240, 388.
——, Andrew or Androw, 156, 213, 236, 240, 251, 261, 264, 290, 291, 294, 301, 313, 318, 359, 388.
Bordman, Andrew, Esq., 351, 352, 357, 364.
——, Capt., 279, 282, 304, 308, 316.
——, Mr. Andrew, 360.
——, Moses or Mosses, 217, 221, 224, 226, 227, 228, 237, 239, 242, 260, 268, 273, 274, 275, 277, 278, 279, 280, 283, 284, 285, 289, 300, 301, 304, 318, 348, 349, 350, 351, 388.
——, Capt. Moses, 279, 301, 316, 319, 320.
——, Widow, 180, 196.
——, William, 142, 147.
Boseworth, Jonathan, 30.
Boutell, John, 132, 335.
Bower, Jonathan, 154.
Bowers, Jerath, 141, 146.
Bowman, Deacon, 279, 314, 315.
——, Francis, 203, 215, 219, 220, 222, 230, 231, 234, 264, 267, 269, 270, 271, 272.
——, Joseph, 271, 272.
——, Samuel, 278, 281, 290, 291, 296, 297, 299, 317, 320.
——, Deacon Samuel, 313, 320.
Bowtell, John, 143, 145.
——, Widow, 164, 184, 191, 343.
Bradish, Ebenezer, 356, 364, 365, 371.
——, John, 287, 288, 289, 298, 315, 318, 319.
——, Joseph, 163.
——, Robert, 15, 153, 331.
Bradishe, Robert, 333.
Bradstret, Symon, 29.
Bratle, William, Esq., 349, 350, 352.
Brattle, William, 326.
——, Hon. William, Esq., 324.
Bredsha, Humph., 142, 147.
Bregd, John, 153.
——, Mathew, 156.
Breskoe, John, 115.
Bridg, John, 10.
Bridge, Deacon, 144.
——, John, 15, 41, 55, 60, 65, 85, 116, 117, 118, 131, 134, 147, 337, 338, 339.
——, Mathew or Matthew, 142, 145, 148, 160, 219, 220, 230, 231, 235, 236.
Bridgham, Thomas, 332, 338.
Brigham, Sabastean, 59.

Brigham, Thomas, 64, 100, 127, 134, 138, 154, 337.
Brighame, Sebastiane, 65.
Broadish, Widow, 141.
Brodish, Robert, 91, 145, 337, 338.
Brown, Robert, 162, 179, 196, 342.
——, Thomas, 343.
——, Thomas, Jr., 164.
Browne, John, 141.
——, Richard, 119.
——, Robert, 141, 146, 149.
——, Thomas, 146.
Bruer, John, 127.
Buck, Roger, 162, 176, 194.
——, Samuel, 175, 198, 247, 253; heirs of, 310.
——, William, 122.
Bucke, Roger, 142, 145, 342.
——. Samuel, 160.
——, William, 62, 112, 120, 128, 331, 335, 336.
Bull, Elisha, 238, 256, 309.
——, Samuel, 179, 202, 206, 244, 258, 273, 275, 276, 302.
——, William, 142, 146, 161; heirs of, 177, 187.
Bunker, John, 212, 261.
——. John, Jr., 280.
Bush, Goodman, 144.
——, Randolph, 115.
——, Reignold, 145.
——, Renould, 136.
Butterfield, Jonathan, 223, 232, 233, 263, 270, 271, 273, 287, 320.
——, Jonathan, Jr., 280.
——, Samuel. 327, 328.
Buttler, Richard, 11.
——, William, 11.

CAINE, Christopher, 69, 331.
Cane, Christopher, 51, 61, 109, 129.
——, Jonathan, 163, 176, 198.
——, Widow, 141, 148, 248, 255.
Carly, William, 165.
Cayne, Christopher, 69.
Chamne, Daniel, 162, 297.
——, Samuel, 162.
Champne, Elder, 153.
——, Samuel, 155.
Champnes, Richard, 57, 59.
——, Mr. Richard, 66.
Champney, Daniel, 297.
——, Elder, 143.
——, Richard, 47.
Champnies, John, 57, 331.
——, Richard, 47, 57, 65.
Champnis, Richard, 41, 336.
——, Mr. Richard, 149.
Champny, Richard, 118.
Champnye, Elder, 333.
——, Mr. Richard, 147.
Champnyes, Richard, 78, 117.
Chauncey, Mr. Charles, 146.
Chauncy, Mr. Charles, 144.
Cheauer, Daniel, 149, 156.
Cheavers, Daniel, 141, 145.
Cheeuers, Daniel, 164, 343.
Cheever, Daniel, 239, 254.
Chenny, Thomas, 162.
Cheny, Thomas, 145.
Chesholm, Thomas, 339.
Chesholme, Thomas, 43, 60, 98, 117, 118, 134, 135, 138, 142, 145, 154, 335, 336, 337.
Chesseholme, Thomas, 331.
Chessham, Thomas, 66.
Chester, Mrs., 35.
Chever, Daniel, 182, 199.
Child, Ephraim, 119.
Chumnes, Mr. Richard, 41.
Clarke, James, 250, 306.
——, Jonas, 259.
——, Elder Jonas, 163.
——, Mr. Jonas, 183, 194.
——, Richard, 295.
——, Thomas, 275.
Clarke, John, 17, 56.
——, Jonas, 143, 147.
——, Elder Jonas, 159.
——, Nicholas, 56.
Clemance, William, Sr., 136, 148.

Clements, William, 114, 134.
Coleby, Antonie, 67.
Colledge, 143, 146, 190, 342.
——, Harvard, 165, 171, 246, 247, 251, 308, 388.
College, Harvard, 300.
Collice, John, 164.
Collines, Edward, 71.
Collins, Edward, 72, 88, 331.
——, Mr., 153.
——, Mr. Edward, 154.
Colson, William, 374.
Coocke, Captaine, 71.
——, Mr. Joseph, 330.
Cook, George, 41.
——, Samuel, 158, 164.
Cooke, George, 76.
——, Capt. George, 153.
——, Mr. George, 62, 67, 72, 131, 132.
——, John, 383, 384.
——, Joseph, 42, 43, 74, 171, 187, 214, 222, 238, 258, 388.
——, Lieut. Joseph, 232.
——, Mr., 337, 338, 342.
——, Mr. Joseph, 124, 138, 147, 153, 159, 163.
——, Philip, 131, 141, 145, 167, 171, 197, 227, 247; heirs of, 312.
——, Widow, 161, 179, 188.
Cooledge, Deacon, 281.
——, Joseph, 240, 252, 270, 277, 282.
Coolidge, Deacon, 308.
Coollidge, Deacon, 313.
Coop, John, 136, 139.
Cooper, Deacon, 278, 279; heirs of, 310, 343, 344.
——, Deacon John, 162, 180, 197.
——, John, 57, 96, 137, 143, 145, 214, 222, 239, 240, 250, 270, 271, 275, 276, 279, 280, 286, 287, 288, 289, 309, 337.
——, John, Jr., 164, 173, 188.
——, Samuel, 158, 162, 167, 171, 193, 204, 235, 240, 246, 250, 264, 267, 281, 286, 307.
——, Deacon Samuel, 236.
——, Serg't Samuel, 210.
Cooper, Walter, 232.
——, Widow, 306.
Corbet, Mr. Elijah, 141.
Corlet, Mr. Elijah, 147; heirs of, 309.
Corlett, Mrs., 179, 196, 242.
——, Widow, 251.
Corlitt, Mr. Eliiah, 163.
Corlitts, Mr. Eliah, 158.
Couldby, Anthony, 32.
Cracbō, Gilbert, 236.
Cracbone, Gilbert, 336, 337.
Crackbon, Joseph, 166, 305.
——, Joseph, Jr., 308.
Crackbone, Beniam, 147.
——, Gilbert, 54, 62, 97, 119, 128, 131, 142, 146.
——, Joseph, 180, 187, 239, 253.
Crackebone, Gilbert, 51, 125.
Cragbons, Gibert, heirs, 163.
Crakborne, Gilbert, 331.
Crakeborne, Gilbert, 68.
Crosbey, Mrs., 139.
Crosby, Ann, 90, 153.
——, Simon, 67, 337.
——, Symon, 58.
——, Thomas, 119, 131.
Crosbye, Anne, 122.
——, Thomas, 131, 137.
Cutler, James, Jr., 162.
——, James, Sr., 145, 162.
——, Thomas, 162.
Cuttler, James, 282, 286, 287, 320.
Cutter, Ammi, 323, 326, 327.
——, Elisabeth (widow), 108.
——, Ephraim, 162, 169, 188.
——, Gershom, 167, 170, 186, 243, 258, 273, 276, 288, 289, 307, 323, 324.
——, Gershom, Sr., 275.
——, Gershom, Jr., 321.
——, Gershom, tertius, 320.
——, John, 282, 283, 286, 287, 288, 320, 321.
——, Nehemiah, 326, 328.
——, Richard, 127, 143, 147, 153, 164, 184, 195, 245, 337, 339; heirs of, 258, 310.

Cutter, Thomas, 324, 326.
——, Widow, 153.
——, William, 53, 63, 105, 137, 153, 167, 169, 199, 218, 273, 275, 276, 277, 279, 331, 336; heirs of, 309.

DAMPFORTH, Nickolas, 71.
Dana, Daniel, 212.
——, Francis, 372.
——, Francis, Esq., 372.
——, Richard, 148.
——, William, 326.
——, Mr. William, 324.
Danford, Nicholas, 65.
——, Hon. Samuel, Esq., 356.
Danforth, ——, 388.
——, Doctor, 388.
——, Mr., 353, 360, 361.
——, Mr., Esq., 342, 343.
——, Nicholas, 36, 37, 38, 39, 124.
——, Samuel, 294, 348, 366.
——, Samuel, Esq., 348, 350, 351, 352, 353, 356, 357, 358, 359, 360, 361, 364.
——, Hon. Samuel, Esq., 347, 352.
——, Thomas, 111, 117, 118, 133, 134, 135, 137, 142, 143, 146, 147, 337, 338, 341.
——, Thomas, Esq., 152, 163, 168.
——, Mr. Thomas, 153, 154.
Danfourth, S., 365.
Daniel, Mrs. Reana, 142.
Daniell, Robert, 61, 102, 119, 337.
Danniell, Robert, 331.
Dany, Jacob, 162.
——, Richard, 160.
Dauis, Dollard, 10.
Davis, Gershom, 206.
Day, Isaac, 173, 199.
——, Mathew, 129, 137.
——, Robert, 34.
——, Stephen, 122, 143, 147.
Daye, Seuen, 69.
——, Steephen, 88.
——, Steuen, 331.
Deming, David, 237, 250.
Denison, ——, 18.
Dickson, Edward, 362.
——, John, 167, 170, 199, 211, 218, 223, 244, 263, 269, 270, 271, 275, 276, 278, 279, 280, 281, 283, 287, 298, 304, 313.
——, Mr. John, 282, 284.
——, William, 177, 194, 250.
Dikson, William, 162.
Dix, John, Jr., 224.
Dixon, William, 114, 126, 143, 145.
Dixson, ——, 365.
——, Lieut. John, 349.
Dogget, John, 116.
Druse, Vincent, 139.
Drusse, Vincent, 139.
Dudley, Samuel, 31.
Dudly, Thomas, Esq., 2.
Dunster, Mrs., 141, 197.
——, Mrs. Eliz: 147.
——, Henry, 232, 270, 281.
——, Mr., 255, 334, 335, 337, 339; heirs of, 163.
——, Mr. Henry, 73, 120, 127, 131, 133, 137, 278.
——, Jonathan, 167, 174, 180, 193, 246.

EASON, Joseph, 33, 48.
Eaton, Benoni, 161, 171, 186.
——, Nathaniel, 54.
Eccles, Richard, 129, 142, 145, 159, 163, 176, 189, 343.
Eckles, Richard, 125, 126.
Ecles, Ri: 335.
Elliot, Ebenezer, 323.
Elly, Nathaniel, 12.
Elmer, Edward, 30, 62.
Emerson, Edward, Esq., 222.
Ensigne, James, 27, 56.
Eringtone, Abrā, 336.
Errington, Abraham, 143, 145; heirs, 162.
——, Widow, 176, 190.

FANING, Widow, 332.
Farrabas, Daniel, 147.

Farwell, Levi, 381, 382, 383, 384, 385, 386, 387, 388, 389, 390, 391.
——, Deacon Levi, 377.
Fassett, Joseph, 235.
Fesenden, John, 331.
——, Nicholas, 162, 165, 343.
Fessenden, Nicholas, 211, 217, 229, 239, 257, 300, 304, 388.
——, William, 314, 315, 347.
——, Mr. William, 348, 349, 350, 352.
Fessinden, Nicolas, 170, 189.
Fillebrown, John, 232, 280, 281, 286, 288, 289, 314, 315.
——, Mrs. Lydia, 388.
Fisenden, John, 46, 147.
Fishenden, John, 58, 68, 338.
Fisher, Thomas, 32, 42, 270.
Fishington, John, 150.
——, Nicholas, 150, 156.
Fisiden, John, 142.
Fiske, Dauid, 336.
——, David, 147, 264.
——, Lieut. David, 169, 264.
——, David, Sr., 156, 163, 218, 219.
——, David, Jr., 164.
Fissenden, John, 46, 103.
——, Nicholas, 214, 215.
Fissington, John, 139.
Flagg, Mrs., 384.
Fletcher, Mr. William, 350, 351.
Fownell, John, 133.
Fox, Brother, 334.
——, Mr., 257.
——, Thomas, 143, 146, 160, 171, 185, 243, 310, 337, 339.
Foxcroft, Col., 248, 302, 306, 312.
——, Col., Esq., 250.
——, Francis, 225, 388; heirs, 388.
——, Mr., 240, 241.
——, John, 371, 373, 374, 375, 376, 377, 388.
——, Mr. John, 359, 360.
Frances, Richard, 161.
Francis, Richard, 125, 126, 143, 148.
French, John, 109, 127, 332, 336.
——, William, 57, 66, 100, 129, 130, 132, 331, 336.
Frenche, William, 333.
Frost, Edmond or Edmund, 48, 58, 79, 125, 146, 320.
——, Mr. Edmond, 136.
——, Elder, 66, 142, 333, 337, 338, 339.
——, Ephraim, 158, 164, 180, 187, 233, 241, 254, 273, 275, 276; heirs, 300, 388.
——, Ephraim, Jr., 275, 276, 322, 324, 326.
——, Capt. Ephraim, 322, 326, 327, 371, 374.
——, Gideon, 364; heirs, 388.
——, Deacon Gideon, 373.
——, James, heirs of, 388.
——, John, 146, 160, 173, 188, 327.
——, Mr. John, 326.
——, Joseph, 323.
——, Mrs., 148.
——, Samuel, 148, 322, 323.
Fuller, Joshua, 163.
——, Timothy, 329.

Gamage, 365.
——, William, 364.
Gammage, William, 356.
Gannet, Caleb, 380.
Gearner, Edmund, 28.
Gibbs, John, 332.
Gibson, John, 35, 55, 62, 95, 124, 135, 138 141, 146, 184, 194, 338, 342; heirs, 165.
——, Samuel, 151, 156, 164, 207, 241, 256, 263; heirs, 304.
Gibsone, John, 333.
Girling, Richard, 15.
Glouer, John, 136, 339.
——, Mrs., 49, 64.
Goave, John, 141, 145, 165.
Goddard, Benjamin, 222, 235, 242, 256, 257.
——, Nathaniel, 388.
——, Thomas, 388.
Goodman, Richard, 24.
Goodwin, William, 12.
Gookin, Capt., 339.
——, Daniel, Esq., 140.
——, Capt. Daniel, 144, 145.
——, Major Daniel, 159, 160.

Gookin, Mr., 159.
——, Mr. Nathaniel, 164, 175, 190.
——, Samuel, 164, 180, 226, 227, 228, 260, 275, 276, 301.
——, Mr. Samuel, 187, 217, 221, 248, 257.
Gookine, Capt., 339.
Gookins, Capt. Daniel, 147.
Goue, John, 157, 158, 342.
Gove, Jerath, 388.
——, John, 177, 195, 206, 210, 243, 254, 255.
——, Jonathan, 226, 227, 274, 296, 305.
Green, John, 183, 195, 241, 343.
——, Lieut., 156.
——, Nathaniel, 147, 161, 182, 196, 246, 342.
——, Samuel, 123, 126.
——, Widow of Mr. Bartholomew, 55.
Greene, Bartholomew, 27.
——, Capt., 185, 258.
——, Elisabeth (widow), 105, 129, 338.
——, Ellen or Hellen, 96, 336.
——, John, 141, 145.
——, Mrs., 245, 332.
——, Persiuall, 53, 333.
——, Samuel, 35, 55, 70, 97, 129, 132, 141, 145, 258, 331, 333, 334, 336.
——, Capt. Samuel, 185, 194.
——, Lieut. Samuel, 163.
——, Widow, 142.
Greenhill, Samuel, 17.
Grissoll, Francis, 112, 128, 132.

HADDEN, Katherin, 88.
Haddon, Garrad, 25, 48.
——, Katherine, 66.
Hall, Edward, 63, 101, 107, 127, 141, 147, 152, 160, 335, 340; heirs, 176, 196.
——, Percival, 225.
——, Thomas, 126, 142, 148, 160, 182, 186.
——, Widow, 143, 178, 188.
Hamblett, William, 118.
Hamlett, William, 134.
Hammond, Thomas, 139.
Hancock, Deacon, 226, 273; heirs, 307.
Hancock, Mary, 388.
——, Nathaniel, 30, 178, 181, 186, 189, 243, 245, 257, 259, 261, 263, 298, 302, 303, 315, 343, 388.
——, Nathaniel, Jr., 207.
——, Nathaniel, Sr., 207.
——, Torrey, 382, 386, 389.
——, Widow, 141.
Hancocke, Nathaniel, 60, 114, 129, 146.
Hancok, and Post, 160.
Hancoke, Nathaniel, 151, 161.
Handcocke, Nathaniel, 331.
Harlackenden, Mr. Roger, 57.
——, Mr. Roger, Esq., 59.
Harlackinden, Roger, 43.
——, Mr. Roger, Gent: 41.
Harlackingden, Roger, 40, 57, 59.
Harlackington, Mr., 40.
Hartt, Steven, 18.
Hassull, Richard, 143, 147.
Hastin, Deacon, 343.
——, John, 163.
——, Samuel, 164, 342.
Hasting, Deacon, 244, 245.
——, John, 169, 185, 243, 257.
——, Jonathan, 232.
——, Samuel, 181, 192, 247, 251.
——, Walter, 152, 155, 185, 252, 264, 267.
Hastings, Brother, 340, 341.
——, Deacon, heirs of, 305, 309.
——, John, 307.
——, Mr. John, 204.
——, Jonathan, 233, 281, 313, 314, 315.
——, Jonathan, Esq., 356, 357.
——, Jonathan, Jr., 321, 322.
——, Mr. Jonathan, 354.
——, Samuel, 146, 181, 192, 247, 251, 342, 344.
——, Thomas, 356, 364, 365.
——, Walter, 143, 146.
——, Deacon Walter, 315.
——, Widow, 141.
Hastins, John, 149, 157.
——, Walter, 156.
——, Deacon Walter, 163, 170, 190, 191.
Haynes, John, Esq., 3.

Haynes, Mr. John, Esq., 49.
Healy, William, 146.
Hearte, Stephen, 42.
Heat, Thomas, 52.
Heate, Thomas, 16.
Herlakington, Mr., 69.
Heringe, James, 71.
Herring, James, 61.
Herrington, John, 263.
Hicks, Elisabeth, 388.
——, Joseph, 167, 183, 187.
——, Zachariah or Zechariah, 167, 172, 180, 183, 342, 343.
Hickes, John, 310, 318.
——, Zechariah, 142, 148, 156, 163, 241, 261, 274, 275, 281, 298, 308, 315.
——, Zechariah, Sr., 255.
Hill, Abraham, 163, 233, 302.
——, Aaron, 371.
——, Aaron, Esq., 377, 380, 381.
——, Deacon Aaron, 373, 374, 375.
——, Hon. Aaron, 382.
——, Jacob, 178, 192, 200, 248, 253, 278, 279, 281, 289, 304, 313, 320.
——, Nathaniel, 261, 320.
——, Zechariah, 321, 322, 323.
Hitte, Thomas, 52.
Hodchen, George, 106.
Holden, Justinian, 148.
Holdin, Samuel, 315.
Holeman, Jeremiah, 207.
——, William, 331.
Holley, Samuel, 69.
Hollman, William, 333.
Holly, John, 119.
——, Samuel, 115.
Holman, Abraham or Abram, 143, 145, 164, 171, 191, 200, 342, 343.
——, Jeremiah, 146, 161, 165, 195, 238, 251, 343.
——, Widow, 142, 146; heirs of, 173.
——, William, 48, 107, 129, 336, 337.
Holme, Robert, 62, 125, 134.
Holmes, John, 147, 148, 149, 162, 181, 193, 247, 251, 343.
——, Robert, 92, 128, 140, 153, 337.
Holmested, Nicholas, 43.
Holms, John, 342.
Homan, William, 338.
Homes, Brother, 335, 336.
——, Robert, 331, 339.
——, Ri: 335.
Hooker, Thomas, 3, 38.
Hopkins, John, 26, 40.
Hosmer, James, 56.
——, Thomas, 31, 52, 103.
Hough, Atterton, 30.
Hought, Atherton, 115.
Houlden, Justinion, 161.
Hubbard, James, 142, 145.
Hubberd, James, 172, 195.
Hubert, James, 160.
Huchen, Georg, 63.
Huddsone, Mr., 64.
Hudson, Mr., 58.
Hunt, Edward, 52.
Hunte, Edmond or Edmund, 23, 40.
Hutchins, George, 332.
Hyde, Jonathan, 133.
——, Samuel, 133.

Inman, Ralph, Esq., 354, 355.
Irlakington, Mr., 66.
Isaac, Abraham, heirs of, 388.
Isaacke, Elisabeth, 109, 123.
——, Joseph, 46, 333.
Isaake, Josheph, 331.
Isack, Joseph, 52.
Isacke, Joseph, 40, 62, 335, 336.
Isake, Josheph, 68.

Jackson, Abraham, 207.
——, Edward, 119, 120.
——, Mr. Edward, 141, 148.
——, John, 115, 133, 134, 135, 143, 147, 150, 183, 191, 205, 206, 207, 208, 213, 244.
——, Lieut. John, 233.
——, Lieut., 226.
——, Richard, 35, 64, 86, 116, 139, 140, 147; heirs of, 161.

Jackesone, John, 68.
Jacksone, Richard, 332.
Jacksonne, Edward, 128.
Jacson, Mr. Edward, 136.
——, John, 136, 137.
——, Richard, 337, 339.
Jannison, Doct. T. L., 388.
Jennery, John, 223.
Jennison, Doctor, 386.
——, T. L., 384.
——, Doct. T. L., 386, 388, 389.
——, Timothy L., 381, 382, 385, 387, 390.
——, Doct. Timothy L., 383, 384, 386.
Jones, Philip, 161.
——, William, 56.
Judd, Thomas, 34, 50, 55.

Kane, Christopher, 333.
Kelsie, William, 24.
Kelsey, William, 42.
Kempster, Daniel, 96, 117, 122, 126, 143, 146.
Kendall, John & Elisabeth, 120.
Kerley.
Kidder, Deacon, 285, 312.
——, Samuel, 216, 217, 218, 232, 233, 249, 271, 275, 276, 388.
——, Thomas, 120.
Kideer, Samuel, 237.
Kneeland, Dr. William, 364.
Knight, John, 44, 49.
——, Michael, 162.

Lampsone, Barnabe, 332.
Lamson, Barnaby, 51, 57, 123.
Lathrum, Care, 65.
Lathum, Cary, 113, 119, 131.
Lee, Joseph, Esq., 355.
Leverett, John, 218, 219.
——, John, Esq., 217, 243, 252, 264.
——, Mr. John, 208.
——, Mr., 273.
——, Mr. President, 305.
Lewis, William, 14.
Livermore, Daniel, 224.
——, Samuel, 224.
Lock, Benjamin, 323, 326.
——, Capt. Benjamin, 373, 374.
——, Francis, 282, 320.
Locke, William, 327, 328.
Lockwood, Robert, 53.
Longhorne, Thomas, 141, 146, 163, 343.
——, Widow, 184, 192.
Lord, Richard, 21.
Lues, Miles, 68.
Luxeford, James, 49, 64.
Luxford, Reuben, 162, 167, 183, 193.

Mackoon, John, 163.
Macoone, John, 148.
Mairitt, John, 163.
Maisters, Mr., 331.
Man, Goodman, 150, 332, 333, 334, 335, 336, 337, 339.
——, William, 64, 101, 122, 128, 141, 153.
Maning, William, 152.
Manning, Samuel, 249.
——, William, 54, 142, 147, 161, 178, 197, 241, 340; heirs of, 302.
——, William, Jr., 125.
——, William, Sr., 125, 127.
——, Mr. William, 165.
Manninge, William, 103, 119.
——, William, Jr., 125.
Mariot, Thomas, 50.
Marit, Thomas, 337.
Marratt, Capt. Edward, 359, 360.
Marret, Amos, 234, 272, 275, 277, 278.
——, Lieut. Amos, 271, 273, 274, 282.
——, Mr. Amos, 321.
——, Brother, 335.
——, Thomas, 86, 334, 335, 336.
Marrett, Amos, 226, 227, 236, 237, 242, 259, 260, 261, 263, 317, 318, 388.
——, Lieut. Amos, 217, 221, 235, 319.
——, Brother, 330.
——, Capt., 365.
——, Edward, 388.
——, Edward, Jr., 347.

Marrett, Capt. Edward, 357, 366, 368.
——, Mr. Edward, 353.
——, Mr. Edward, Jr., 347, 348.
——, John, 173, 188, 200.
——, Thomas, 332.
Marriot, Thomas, 52.
Marrit, Edward, 311.
——, John, 150.
——, Thomas, 153, 154, 339, 341
Marritt, John, 142, 148, 161.
——, John, Sr., 342.
——, Thomas, 143.
Marshall, John Green, 165.
Mason, John, 222.
——, Thaddeus, Esq., 371.
Masters, John, 29, 53, 323.
Maynard, John, 35.
Mead, Israel, 158, 160.
Meane, John, 60, 101, 128, 332.
Meed, Isreall, 158.
Meene, John, 338.
Metcalf, Eliab W., 381.
——, Col. E. W., 382, 384, 388, 389.
Michason, Edward, 66, 332.
Michell, Mrs., 181, 342; heirs of, 164.
Michelson, Brother, 335, 336.
——, Edward, 138, 142, 336, 339; heirs of, 164.
——, Widow, 343.
——, William, 146.
Micherson, Edward, 99.
Miller, Joseph, 388.
Ministry, 199.
Miriam, Robert, heirs of, 161.
——, Widow, 164.
Mirriam, Joseph, 146.
Mitchell, Mr. Jonathan, 144, 146.
——, Rev. Jonathan, 139.
——, Mrs. Margaret, 192.
Mitchelson, Edward, 148.
——, Widow, 170, 192.
Monis, Mr. Judah, 311.
Moore, Frances, 340.
——, Francis, 109, 121, 128, 152, 157, 158; heirs of, 161.
——, Francis, Jr., 142, 147.
Moore, Francis, Sr., 143.
——, Sergt. Francis, 165.
——, Golden or Goulden, 92, 93, 139, 337, 338, 339.
——, John, 61, 64, 69, 102, 336.
——, Nancy, 388.
——, Widow, 170, 195.
More, Francis, 331, 342, 344.
——, Golden, 154, 164.
——, John, 70, 331, 333.
Morill, Abraham, 48.
Morrell, Abram, 332.
Morrill, Abraham, 20, 113, 118, 336, 338.
Morse, William, 319.
Munroe, Deacon James, 381.
——, George, 222, 223.
——, John, 222.
——, William, 163, 200, 201, 202, 223, 225.
——, William, Jr., 225.
——, William, Sr., 225.
Musse, Hester, 20.
Must, Hester, 36.
Muzzey, Benj., 272.
——, Mr. Benj., 218, 220, 271.
Mygatt, Joseph, 7.

Nichols, Thomas, 51.
Norcrost, Jeremiah, 121.
——, John, 115.
Nutting, Jonathan, 305.

Oakes, Edward, 147, 152, 162.
——, Thomas, 141; children of, 146.
——, Mr. Thomas, 159.
Oldham, John, 207, 212, 229, 235, 269, 270.
Oliuer, Thomas, 161.
Oliver, Doctor, 258.
——, Madam, heirs of, 311.
——, Mrs., 244.
Olmesteade, James, 8.
Olmstead, Nicholas, 9.
Ouldum, John, 163.
——, Samuel, 161.

PADLEFOOTE, Jonathan, 141.
Palfray, John, 249, 252.
Palfrey, John, 188; heirs of, 175.
Palfry, John, 163, 343.
Parish, R: 335.
——, Thomas, 153, 337, 338, 339.
Parishe, Thomas, 62, 333.
Parrish, Thomas, 95, 107, 123, 124, 132.
Parke, Richard, 53, 103, 136, 137, 331, 336.
Parker, Capt., 242, 285.
——, Goodman, 334.
——, John, 139.
——, Josiah, 226, 227, 228, 260, 272, 385.
——, Capt. Josiah, 217, 221, 256, 271, 290, 301.
——, Robert, 43, 49, 58, 104, 116, 129, 142, 146, 152, 160, 332, 334, 335, 338, 339, 340.
Parkes, Edward, 138.
——, Richard, 153.
Parks, Mr., 339.
——, Robert, 337.
Patrick, Daniel, 28, 42.
Patricke, Captain, 63.
Patten, Nathaniel, 158, 205, 210.
——, William, 55, 126, 336.
Pattin, Nathaniel, 165, 183, 193, 218, 254.
——, Nathaniel, Jr., 278, 279, 286, 296.
——, Nathaniel, Sr., 263, 275, 285.
——, William, 97, 143, 146, 213, 243, 260, 276, 332; heirs of, 305.
Paulfrey, John, 146.
Payne, Moses, 113, 125.
Perce, Goodman, 340.
Pelham, ——, 161.
——, Mr. ——, 252, 342.
——, Edward, 240.
——, Mr. Edward, 172, 181, 198, 307.
——, Herbert, 337.
——, Herbert, Esq., 72, 118, 125, 144, 146, 147, 153.
——, Mr. Herbert, 144, 338.
Perker, Robert, 43.
Perry, John, 233.
Peyntree, William, 16.
Philips, Samuel, 135.
Phillips, Samuel, 134.
Phips, David, Esq., 355.
Pierce, Mark, 114.
Place, Thomas, 65.
Poast, Stephen, 30.
Porter, Israel, 376, 389.
Post & Hancock, 160.
Pratt, John, 6, 52.
Prentes, Solomon, 344.
Prentice, Capt., 163.
——, Cooper & Son, 364.
——, Deacon, 350, 365.
——, Ebenezer, 323.
——, George, 328.
——, Mr. George, 327.
——, Henry, 148, 160, 300, 337, 347, 349, 356, 366, 367.
——, Deacon Henry, 352, 357, 364, 368.
——, James, 148.
——, John, 286.
——, Nathaniel, 388; heirs of, 306.
——, Solomon, 162, 166, 236, 245, 249, 252, 276, 280, 281, 282, 285, 294, 300, 313, 314, 315, 342, 367, 388.
——, Solomon, Jr., 273.
——, Solomon, Sr., 229, 235, 275, 344.
——, Stephen, 307, 388.
——, Mr. Stephen, 320, 352, 354.
——, Thomas, 148.
——, Widow, 141.
Prentis, Henry, heirs of, 177, 195.
——, Solomon, 235.
Prentise, Henry, 129.
Prentiss, George, 326, 327.
Prince, John, 20.
Procter, Mr., 241, 254; heirs of, 308.

READ, Mr. James, 358.
——, Joseph S., 376.
Redding, Goodman, 58.
——, Joseph, 32.
Redsen, William, 115.
Redsyn, William, 120.
Reed, Christopher, 162.
Remington, Capt., 253.

Remington, Lieut., 161.
——, Mrs., 238.
——, Jonathan, 147, 163, 172, 190.
——, Jonathan, Esq., 278, 306.
——, Lieut. Jonathan, 210.
Reyner, Samuel, 147.
Richards, Nathaniel, 27, 60.
Robbins, Jonathan, 327, 328.
——, Joseph, heirs of, 311.
——, Nathaniel, 161.
——, Nicholas, 58.
——, Richard, 147, 160.
——, Samuel, 164.
Robins, Richard, 343.
Robinson, Samuel, heirs of, 311.
Rogers, Rev. Mr. Daniel, 324.
Rolf, Widow, 160.
Rolfe, Widow, 155.
Rusken, William, 36.
Russel, David, 225.
——, Jason, 213, 214, 215, 218, 220, 221, 224, 232, 233, 243, 259, 261, 262, 268, 269, 270, 271, 272, 274, 275, 277, 278, 281, 282, 284, 285, 287, 312, 318, 323.
——, Mr. Jason, 283, 319.
——, John, 222, 223.
——, Joseph, 238, 270; heirs of, 312.
——, Philip, 220, 221, 223, 267.
——, Walter, 255, 270, 271, 273, 286.
——, William, 214, 215, 216, 217, 218, 220, 221, 224, 226, 227, 232, 234, 249, 260, 264, 267, 284, 285, 290, 291, 294, 297, 299.
——, Mr. William, 271, 296.
Russell, ——, Heirs of, 161.
——, Jason, 161, 200, 203, 204, 211, 263.
——, John, 60, 69, 90, 120, 160, 202, 332, 335, 337, 339.
——, Joseph, 148, 164, 174, 186.
——, Noah, 328.
——, Mr. Noah, 327.
——, Philip, 160, 201, 202.
——, Samuel, 326, 327.
——, Widow, 143, 146.
——, Widow, alias Hall, 178, 188.
——, William, 128, 131, 161, 200, 203, 204.
Sackett, ——, 33.
Sancley, Mr., 53.
Sandars, Robert, 70.
Sanders, Mr., 337, 339, 340, 341.
——, Robert, 100, 153.
Saunders, Robert, 69, 332.
Sawtle, John, 167, 178, 185.
Scill, John, 96.
——, Joseph, 147.
——, Widow, 143, 145.
Scott, Samuel, 279.
——, Thomas, 17, 61.
Sewall, Rev. Samuel, 388.
Shaw, Roger, 332.
Shawe, Roger, 49, 89, 118.
Sheapard, Edward, 148.
——, Mr. Samuel, 154.
Sheaperd, Edward, 149.
Sheeperd, Mr. Samuel, 41.
Shep., Edward, 71.
Shepard, Edward, 106, 140, 146.
——, John, 141, 146.
——, Mr. Samuel, 77, 124, 133.
——, Thomas, 339.
——, Mr. Thomas, 337.
Sheppard, Mr. Samuel, 69.
Sherbole, Mrs., 334, 335, 336, 337.
Sherbone, Elisabeth, 67, 98.
——, Mrs., 331.
Sill, John, 57, 128, 335.
——, Joseph, 174, 189.
——, Capt. Joseph, 161.
Simons, Joseph, 163.
Skidmer, Thomas, 108.
Skidmore, Thomas, 120.
Skinner, Edward, 107.
Smith, Henry, 162, 212.
——, John, 162.
——, Joseph, 215.
——, Thomas, 215.
Sparahauk, Nathaniel, 163.
Sparhacke, Nathaniel, 333.
Sparhauke, Mr., 153.
——, Mr. Nathaniel, 147.
Sparhawke, Nathaniel, 40, 51.
——, Samuel, 215, 216, 234, 235, 266, 267.

Sparhawke, Mr. Samuel, 213, 219.
Sparowhauke, Nathaniel, 70.
Sparrowhauke, Nathaniel, 80, 81, 82, 83, 117, 120, 123, 125.
Spencer, Michael, 30, 174, 186.
——, Thomas, 50.
——, William, 5, 37, 58.
Spencere, Garad, 18.
Spencser, William, 67.
Spenser, Thomas, 7.
Squire, John, 164.
——, John, Sr., 210.
Stacie, Thomas, 167.
Stacy, Thomas, 184, 186.
Standly, Timothy, 34, 58.
Steadman, John, 165.
——, John, Jr., 342.
——, Mr., 342.
——, Robert, heirs of, 163.
Steauenson, Widow, 343.
Stebbin, Edward, 52.
Stebbine, Edward, 39.
Stebbinge, Edward, 39.
Stebbings, Edward, 38.
Stebine, Edward, 41.
Stebing, Edward, 39.
Stebinge, Edward, 21, 38, 39.
Stedman, Capt., 350, 365.
——, Mr., heirs of, 255.
——, Ebenezer, 326, 367, 376.
——, Capt. Ebenezer, 324, 353, 357, 358, 361, 365, 368, 371, 372, 373, 374.
——, John, 110, 137, 153, 280, 290.
——, John, Jr., 191.
——, John, Sr., 175.
——, Mr. John, 141, 145, 216, 244; heirs of, 311.
——, Mr. John, Sr., 193.
——, Robert, 130, 141, 145, 153.
Steel, John, 332.
Steele, George, 22.
——, John, 13, 15.
Steevenson, Andrew, 126, 130, 147.
Sternes, Isaac, 147; heirs of, 162.
Stevenson, Andrew, 134, 137, 142, 172, 197, 246, 253.
Stimpson, Andrew, heirs of, 302.
Stimson, Andrew, 161.
Stimson's heirs, 388.
Stockine, George, 34.
Stocking, George, 54, 56.
Ston, Daniel, 161.
——, David, 161.
——, Deacon, 343.
——, Elder John, 161.
Stone, Daniel, 127.
——, David, 146.
——, Deacon, 141, 220.
——, Gregory, 53, 57, 64, 83, 122, 123, 124, 146, 333, 337.
——, Samuel, 4, 147, 230, 231, 264, 267.
——, Samuel, Sr., 156, 162, 219.
Swan, Ebenezer, 326.
——, Gershom, 165.
——, John, 141, 145, 164, 165, 184, 189, 248, 251, 280, 308, 320.
Sweateman, Thomas, 332.
Sweatman, Thomas, 160.
Swetman, Thomas, 130.
——, Widow, 143.
Swœtman, Thomas, 141, 148.
Symkins, Nicolas, 44.

TAYLCOTT, John, 23, 36.
Taylor, John, 141, 145, 161, 340.
——, Widow, heirs of, 176, 192.
Teed, Lidia, 213.
Thorp, Henry, 123.
Throwbridge, Edmund, Esq., 359.
Thrumble, John, 337, 339.
Thwing, Edward, 280.
Tidd, John, 161.
Tomlins, Tymothy, 5.
Tompson, Mrs., 337.
Tomson, Mrs., 339.
Town, Peter, 157, 160, 174, 197, 249, 343; heirs of, 304.
——, William, 164.
Towne, Peter, 143, 145, 156, 177, 190.
——, William, 51, 113, 122, 127, 141, 147, 322, 336, 340.

Trobridge, Edmund, Esq., 366.
Trowbredge, Edmund, Esq., 354.
Trowbridge, Edmund, Esq., 348, 351, 356, 357, 360.
——, Hon. Edmund, Esq., 359.
——, Judge, 374.
Trumble, John, 62, 106.
Turges, Mr., 108.

USHER, Hezechiah, 93, 121.

VARSALL, 355.
Vassall, ——, 353.
——, Col., 354.
——, Henry, 354, 355.
——, Henry, Esq., 354, 355.
——, John, Esq., 355.
——, Major John, 362.
Vincent, Humphry, 27, 28, 61.
Vsher, Hezechiah, 93, 121, 332.
Vusher, Hezekiah, 153.

WACKMAN, Samuel, 29.
Wadseworth, William, 52.
Wadsworth, William, 19, 47.
Warland, Owen, 164, 239, 257, 388.
——, Thomas, 372, 388.
——, William, 307.
Warner, Andrew, 11, 41.
Warren, Joshua, 228.
Watson, Abraham, 167, 169, 185, 214, 215, 216, 318.
——, Isaac, 281, 287, 314, 315, 349.
——, Jacob, 349.
——, John, 388.
——, heirs of Abraham, Isaac, and Jacob, 388.
——, Capt. Nathaniel P., 329.
Webb, Richard, 14.
Webbe, Richard, 52.
Wellington, J., 327, 328.
——, Capt. Jeduthan, 326.
——, Major J., 327.
Westwood, William, 11.
Wetherell, William, 35.
Whipple, William J., Esq., 381.
White, John, 36, 121.
——, Thomas, 60, 65, 146, 164.
Whiting, Mr. John, 214.
Whitmore, Francis, 141, 148, 162, 336.
Whitte, John, 4.
Whittemore, Deacon, 350, 357.
——, Samuel, 303, 312, 318, 347, 348, 351, 352, 353, 354, 355, 357, 358, 359, 360, 361, 363, 364, 367.
——, Samuel, Jr., 364, 366, 373.
——, Capt. Samuel, 352, 354.
——, Deacon Samuel, 347, 348, 349, 351, 352, 353, 354, 356, 357, 359, 365, 371.
——, Thomas, 214, 233.
Wieth, John, 161.
——, Widow, 161, 342.
Wilcocke, William, 104, 132, 134, 331, 336, 337, 339.
Wilcoke, William, 153.
Wilington, John, 164.
Wilkerson, Isabell, 94, 336.
——, Sister, 340.
Wilkinson, Izbell, 56, 62.
——, Widow, 332.
Willard, Symon, 10, 15, 66.
Willcoate, Mr., 67.
Willice, George, 343.
Willington, Benjamin, 215, 220.
——, Mr. Benjamin, 219.
Willis, George, 332.
Willois, George, 65.
Willowes, George, 103, 119, 126, 142, 148.
Willows, George, 162, 182, 187.
Willsonne, Richard, 127.
Wilson, Andrew, 237; heirs of, 310.
——, Robert, 148, 162; heirs of, 174, 179, 196, 206.
Winchep, Edward, 56.
Winchepp, Edward, 65, 331.
Winchope, Edward, 333.
Winckall, Thomas, 53.
Winshape, Edward, 35.
Winship, Edward, 94, 107, 116, 128, 132, 138, 141, 154, 184, 193, 205, 214, 218, 238, 256, 271, 273, 336; heirs of, 312.

Winship, Lieut. Edward, 146, 161.
——, Ephraim, 163.
——, Joseph, 182, 194, 204, 207, 217, 218, 226, 232, 233, 240, 258, 273, 279, 285, 308, 314; heirs of, 312.
——, William, 286.
Winshipe, Edward, 70.
Winshipp, Joseph, 224, 280, 315, 320.
Winshope, Edward, 47.
Winter, John, 164.
Winthrop, William, 329, 370, 372, 374, 375, 376, 377.
——, William, Esq., 329, 371, 372, 373, 374, 375, 377, 380, 381, 388.
Withe, Brother, 334, 335, 336.
——, Nicholas, 135, 138, 146, 335.
Witherell, Mr., 62.
Woods, Richard, 147.
Worland, Owen, 178, 196.
Wyeth, Ebenezer, 347.
——, Jacob, 382.
——, John, 200, 240, 254, 388.
——, Jonathan, 300, 301, 320, 388.
——, Widow, 196, 320.
——, William, 198, 245; heirs of, 309.
Wythe, Nicholas, 119.

YOUNGE, Widow, 331.

Index of Subjects.

Index of Subjects.

ACCOUNTS exhibited, 364, 365, 368, 389.
Alewife Fishery, 352.

BOUNDS, Cambridge and Lexington, 271, 272; of land, 220, 221, 225.
Bridge, the Great, 150, 210.
Burying-place, 293, 355, 358; at West Cambridge, 358.

CHURCH, Episcopal, 354, 355, 362.
Clay pits, 230, 248, 298, 367.
Clergyman, salaries of, 159, 211.
Common lands, 208, 221, 226, 237–259, 290, 291, 299–312.
Court House, 261, 262, 263, 352.
Cow Commons, 144, 145, 146, 147, 148, 289.

DISTRIBUTION of funds, 365, 388, 389.

EAR of Indian corn, 207.

FENCES, division of, 153, 154, 165, 166, 330, 334–344.
Fortification timber, 150.
Fresh Pond Meadow, 333, 334.

GALLOWS Lot, 373, 375.
Gravel-pit, 293, 298.

HIGHWAYS, 145, 151, 152, 155, 157, 209, 212, 215, 216, 219, 220, 228, 229, 230, 233, 234, 235, 236, 259, 268, 299.

INHABITANTS not Proprietors, 167.

LANDS laid out on south side Charles River, 136, 140, 141, 142, 143, 292, 297.
Lots granted, Cambridge Rocks, 168–199, 277, 278, 280, 286, 287, 288; West side Menotomye River, 125–130; beyond eight-mile line, 160–165.

MARKET HOUSE, 380, 381.
Meadow, 156.
Meeting-house, glass in, 152; at West Cambridge, 358.

NOTE of sale and alienation of lands, 116, 117, 118.

ORDERS of Court, 1, 2.

PARSONAGE, 210.
Passages, 167, 214, 215, 217, 232, 233, 313, 314, 321, 322, 324, 325.

RUSSELL'S Agreement, 220.

SALARY of ministers, 211.
Schoolhouse, 359, 360, 365.
Shawshine, 139.
Sheds, 228.
Sheep, 209, 211, 274, 347.
Stone wall (Watertown), 273, 316.
Strangers, concerning, 167, 209.
Surveyors, 45, 64.

TAXES authorized, 209, 211, 298, 316.
Town land, 116.
Town lines marked, 264, 265, 266, 267, 272.
Training-field, 362, 363, 375.
Transcript of houses and lands, 72–116.
Trespasses, 158, 205, 206, 207, 221, 274, 289, 348, 353, 375.

WATERING-PLACES, 292, 298, 363.
Watertown line, 264, 265, 266, 267.
Weirs, etc., 274, 284, 285.
Wharf, 348, 350, 351, 353.
Windmill Hill, 159, 160.
Wood in common swamp, 158.
Wood-lots, 206.

UNIVERSITY OF CALIFORNIA LIBRARY
Los Angeles
This book is DUE on the last date stamped below.

LD URL JUN 14 1973

REC'D LD-URL MAR 1 1977

REC'D LD-URL
Apr 7 1977 4957495 8
APR 2 1977

REC'D LD-URL
SEP 07 1985 SEP 18 1985

Form L9-17m-8,'55 (B3339s4) 444

3 1158 01028 6515

UC SOUTHERN REGIONAL LIBRARY FACILITY
AA 001 161 172 0

SOUTHERN BRANCH
UNIVERSITY OF CALIFORNIA